

My ref: G479/353/TDP 22-23

Your ref: G479/353/TDP 22-23

Date: 19/07/23
Contact: Clare Andrew
Telephone: 03450 455212

E Mail: signals@cambridgeshire.gov.uk

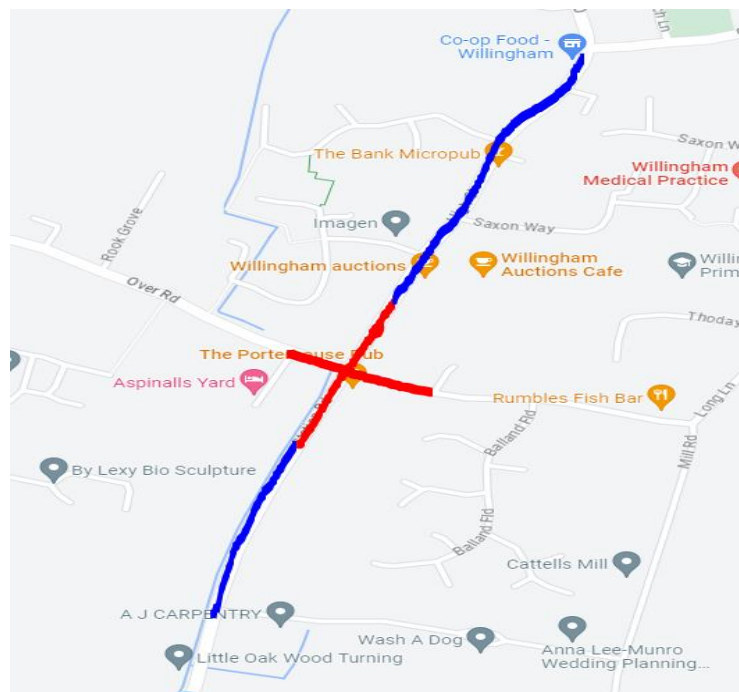
Frank Jordan,
Executive Director
**Transport Strategy & Network
Management**

New Shire Hall
Emery Crescent
Enterprise Campus
Alconbury Weald
PE28 4YE

To whom it may concern,

Notice of upcoming works - Willingham

I am writing to inform you about the forthcoming road resurfacing works that are programmed to be carried out on the 21/08/23 – 22/08/23. Following the recent refurbishment of the traffic signals and working in collaboration with our maintenance team, the road requires full resurfacing and white lining. This will include all arms on the approach to the junction from approximately 50m to the centre of the junction at Willingham Crossroads (Station Road – High Street – Over Road – Berrycroft). The extent of the works are shown on a map below. The works will be undertaken overnight between 19:00- 05:00 under a road closure.



Key: Blue = Access only, Red = closure area

The diversion route for the road closure will be as follows:

Willingham – Over Road – Willingham Road – **Over**: Willingham Road - Mill Road – King Street – Longstanton Road – Gravel Bridge Rd – **Longstanton**: Over Road – **Northstowe**: B1050 Station Road – **Willingham**: B1050 Station Road

Willingham: B1050 Station Road – **Northstowe & Longstanton**: B1050 Hattons Road – **Oakington & Westwick**: A1307 – Dry Drayton Road – Water Lane – Station Road – **Cottenham**: Oakington Road – Rampton Road – B1049 High Street – B1049 Twenty Pence Road – **Wilburton**: B1049 Twenty Pence Road – A1123 West End – **Haddenham**: A1123 New Road – A1123 Hop Row – A1421 Station Road – A1123 The Green – A1123 Hill Row Causeway – **Willingham**: B1050 Shelford's Road – B1050 Earith Road – B1050 High Street. And vice versa for B1050.

Willingham Berrycroft: B1050 High Street – B1050 Earith Road – B1050 Shelfords Road – **Haddenham**: A1123 Hill Row Causeway – A1123 The Green – A1421 Station Road – A1123 Hop Row – A1123 New Road – Wilburton: A1123 West End - B1049 Twenty Pence Road – Cottenham: B1049 Twenty Pence Road - B1049 High Street – Rampton Road – **Rampton**: High Street – **Willingham**: Rampton Road - Berrycroft

Access for residents will be maintained during the works; if you live inside the works area, please approach a site operative and explain where you live, they will allow you through. Please bear in mind that when laying the new surface there may be a short delay to gain access. The footpaths will be open. Pedestrians and cyclists (please dismount and walk through the works area), will still have access. Please follow all signs to navigate the site safely and follow any guidance from operatives.

Parking will not be permitted in the works area. Please ensure all vehicles have been removed from the works area before 7pm on the night of the works. Failure to remove the vehicles may delay the works proceeding, resulting in repeat visits to complete the works causing further disruption.

We appreciate your co-operation with the planned works and apologise for any disruption it may cause.

Should you have any questions or concerns about the proposed works, please contact me using the details provided above.

Yours sincerely,

Clare Andrew
Engineer
Traffic Signals & Systems Team
Transport Strategy & Network Management

My ref: G479/353/TDP 22-23

Your ref: G479/353/TDP 22-23

Date: 19/07/23
Contact: Clare Andrew
Telephone: 03450 455212

E Mail: signals@cambridgeshire.gov.uk

39 HIGH STREET
WILLINGHAM
CB24 5ES

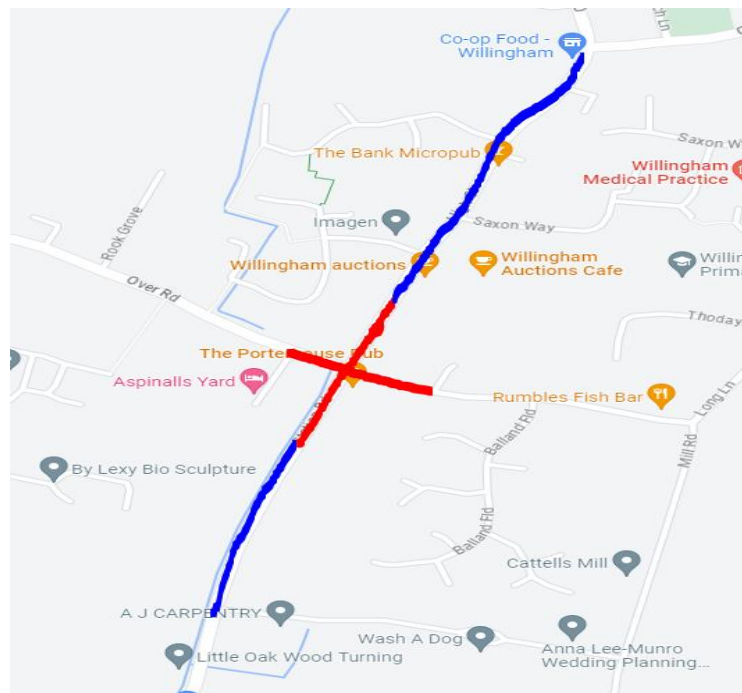
Frank Jordan,
Executive Director
**Transport Strategy & Network
Management**

New Shire Hall
Emery Crescent
Enterprise Campus
Alconbury Weald
PE28 4YE

To whom it may concern,

Notice of upcoming works - Willingham

I am writing to inform you about the forthcoming road resurfacing works that are programmed to be carried out on the 21/08/23 – 22/08/23. Following the recent refurbishment of the traffic signals and working in collaboration with our maintenance team, the road requires full resurfacing and white lining. This will include all arms on the approach to the junction from approximately 50m to the centre of the junction at Willingham Crossroads (Station Road – High Street – Over Road – Berrycroft). The extent of the works are shown on a map below. The works will be undertaken overnight between 19:00- 05:00 under a road closure.



Key: **Blue** = Access only, **Red** = closure area

The diversion route for the road closure will be as follows:

Willingham – Over Road – Willingham Road – **Over**: Willingham Road - Mill Road – King Street – Longstanton Road – Gravel Bridge Rd – **Longstanton**: Over Road – **Northstowe**: B1050 Station Road – **Willingham**: B1050 Station Road

Willingham: B1050 Station Road – **Northstowe & Longstanton**: B1050 Hattons Road – **Oakington & Westwick**: A1307 – Dry Drayton Road – Water Lane – Station Road – **Cottenham**: Oakington Road – Rampton Road – B1049 High Street – B1049 Twenty Pence Road – **Wilburton**: B1049 Twenty Pence Road – A1123 West End – **Haddenham**: A1123 New Road – A1123 Hop Row – A1421 Station Road – A1123 The Green – A1123 Hill Row Causeway – **Willingham**: B1050 Shelford's Road – B1050 Earith Road – B1050 High Street. And vice versa for B1050.

Willingham Berrycroft: B1050 High Street – B1050 Earith Road – B1050 Shelfords Road – **Haddenham**: A1123 Hill Row Causeway – A1123 The Green – A1421 Station Road – A1123 Hop Row – A1123 New Road – Wilburton: A1123 West End - B1049 Twenty Pence Road – Cottenham: B1049 Twenty Pence Road - B1049 High Street – Rampton Road – **Rampton**: High Street – **Willingham**: Rampton Road - Berrycroft

Access for residents will be maintained during the works; if you live inside the works area, please approach a site operative and explain where you live, they will allow you through. Please bear in mind that when laying the new surface there may be a short delay to gain access. The footpaths will be open. Pedestrians and cyclists (please dismount and walk through the works area), will still have access. Please follow all signs to navigate the site safely and follow any guidance from operatives.

Parking will not be permitted in the works area. Please ensure all vehicles have been removed from the works area before 7pm on the night of the works. Failure to remove the vehicles may delay the works proceeding, resulting in repeat visits to complete the works causing further disruption.

We appreciate your co-operation with the planned works and apologise for any disruption it may cause.

Should you have any questions or concerns about the proposed works, please contact me using the details provided above.

Yours sincerely,

Clare Andrew
Engineer
Traffic Signals & Systems Team
Transport Strategy & Network Management

My ref: G479/353/TDP 22-23

Your ref: G479/353/TDP 22-23

Date: 19/07/23
Contact: Clare Andrew
Telephone: 03450 455212

E Mail: signals@cambridgeshire.gov.uk

6 ELM WAY
WILLINGHAM
CB24 5JS

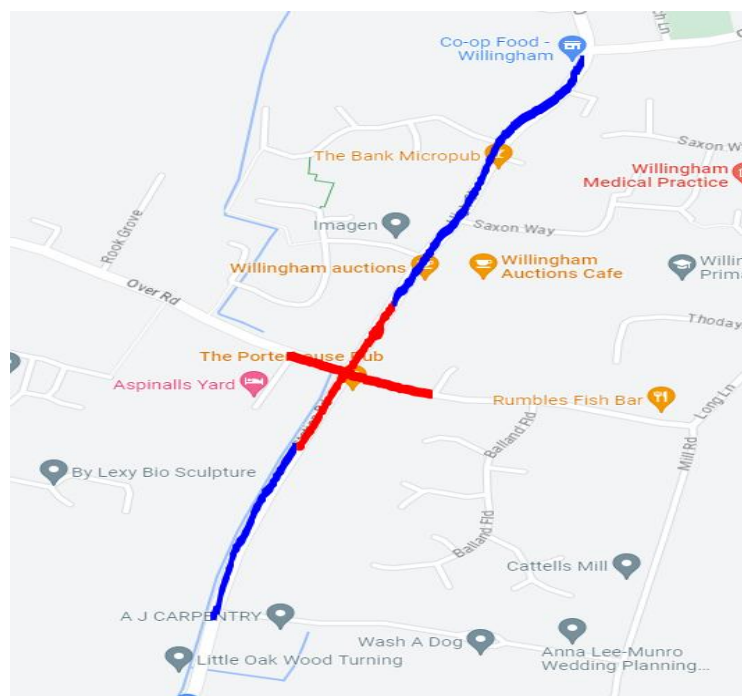
Frank Jordan,
Executive Director
**Transport Strategy & Network
Management**

New Shire Hall
Emery Crescent
Enterprise Campus
Alconbury Weald
PE28 4YE

To whom it may concern,

Notice of upcoming works - Willingham

I am writing to inform you about the forthcoming road resurfacing works that are programmed to be carried out on the 21/08/23 – 22/08/23. Following the recent refurbishment of the traffic signals and working in collaboration with our maintenance team, the road requires full resurfacing and white lining. This will include all arms on the approach to the junction from approximately 50m to the centre of the junction at Willingham Crossroads (Station Road – High Street – Over Road – Berrycroft). The extent of the works are shown on a map below. The works will be undertaken overnight between 19:00- 05:00 under a road closure.



Key: **Blue** = Access only, **Red** = closure area

The diversion route for the road closure will be as follows:

Willingham – Over Road – Willingham Road – **Over**: Willingham Road - Mill Road – King Street – Longstanton Road – Gravel Bridge Rd – **Longstanton**: Over Road – **Northstowe**: B1050 Station Road – **Willingham**: B1050 Station Road

Willingham: B1050 Station Road – **Northstowe & Longstanton**: B1050 Hattons Road – **Oakington & Westwick**: A1307 – Dry Drayton Road – Water Lane – Station Road – **Cottenham**: Oakington Road – Rampton Road – B1049 High Street – B1049 Twenty Pence Road – **Wilburton**: B1049 Twenty Pence Road – A1123 West End – **Haddenham**: A1123 New Road – A1123 Hop Row – A1421 Station Road – A1123 The Green – A1123 Hill Row Causeway – **Willingham**: B1050 Shelford's Road – B1050 Earith Road – B1050 High Street. And vice versa for B1050.

Willingham Berrycroft: B1050 High Street – B1050 Earith Road – B1050 Shelfords Road – **Haddenham**: A1123 Hill Row Causeway – A1123 The Green – A1421 Station Road – A1123 Hop Row – A1123 New Road – Wilburton: A1123 West End - B1049 Twenty Pence Road – Cottenham: B1049 Twenty Pence Road - B1049 High Street – Rampton Road – **Rampton**: High Street – **Willingham**: Rampton Road - Berrycroft

Access for residents will be maintained during the works; if you live inside the works area, please approach a site operative and explain where you live, they will allow you through. Please bear in mind that when laying the new surface there may be a short delay to gain access. The footpaths will be open. Pedestrians and cyclists (please dismount and walk through the works area), will still have access. Please follow all signs to navigate the site safely and follow any guidance from operatives.

Parking will not be permitted in the works area. Please ensure all vehicles have been removed from the works area before 7pm on the night of the works. Failure to remove the vehicles may delay the works proceeding, resulting in repeat visits to complete the works causing further disruption.

We appreciate your co-operation with the planned works and apologise for any disruption it may cause.

Should you have any questions or concerns about the proposed works, please contact me using the details provided above.

Yours sincerely,

Clare Andrew
Engineer
Traffic Signals & Systems Team
Transport Strategy & Network Management

My ref: G479/353/TDP 22-23

Your ref: G479/353/TDP 22-23

Date: 19/07/23
Contact: Clare Andrew
Telephone: 03450 455212

E Mail: signals@cambridgeshire.gov.uk

6 STATION ROAD
WILLINGHAM
CB24 5HF

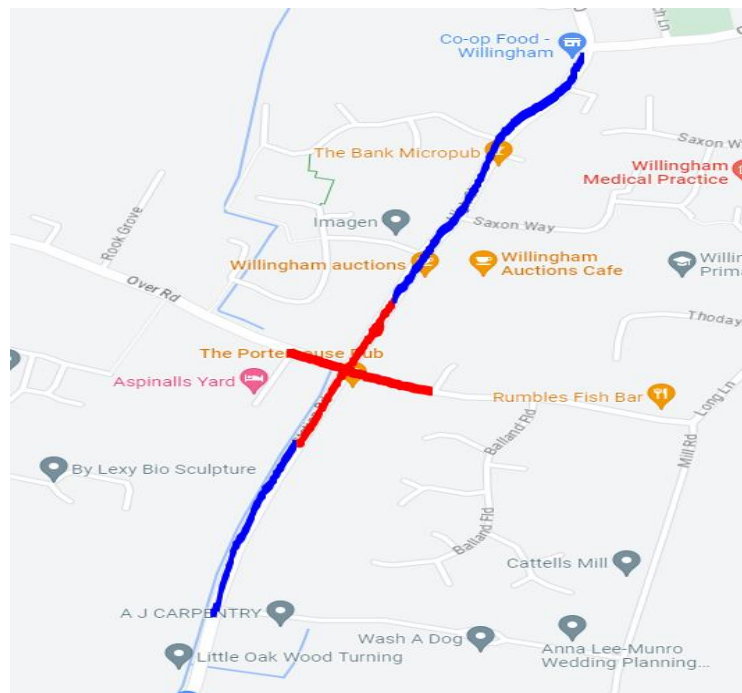
Frank Jordan,
Executive Director
**Transport Strategy & Network
Management**

New Shire Hall
Emery Crescent
Enterprise Campus
Alconbury Weald
PE28 4YE

To whom it may concern,

Notice of upcoming works - Willingham

I am writing to inform you about the forthcoming road resurfacing works that are programmed to be carried out on the 21/08/23 – 22/08/23. Following the recent refurbishment of the traffic signals and working in collaboration with our maintenance team, the road requires full resurfacing and white lining. This will include all arms on the approach to the junction from approximately 50m to the centre of the junction at Willingham Crossroads (Station Road – High Street – Over Road – Berrycroft). The extent of the works are shown on a map below. The works will be undertaken overnight between 19:00- 05:00 under a road closure.



Key: Blue = Access only, Red = closure area

The diversion route for the road closure will be as follows:

Willingham – Over Road – Willingham Road – **Over**: Willingham Road - Mill Road – King Street – Longstanton Road – Gravel Bridge Rd – **Longstanton**: Over Road – **Northstowe**: B1050 Station Road – **Willingham**: B1050 Station Road

Willingham: B1050 Station Road – **Northstowe & Longstanton**: B1050 Hattons Road – **Oakington & Westwick**: A1307 – Dry Drayton Road – Water Lane – Station Road – **Cottenham**: Oakington Road – Rampton Road – B1049 High Street – B1049 Twenty Pence Road – **Wilburton**: B1049 Twenty Pence Road – A1123 West End – **Haddenham**: A1123 New Road – A1123 Hop Row – A1421 Station Road – A1123 The Green – A1123 Hill Row Causeway – **Willingham**: B1050 Shelford's Road – B1050 Earith Road – B1050 High Street. And vice versa for B1050.

Willingham Berrycroft: B1050 High Street – B1050 Earith Road – B1050 Shelfords Road – **Haddenham**: A1123 Hill Row Causeway – A1123 The Green – A1421 Station Road – A1123 Hop Row – A1123 New Road – Wilburton: A1123 West End - B1049 Twenty Pence Road – Cottenham: B1049 Twenty Pence Road - B1049 High Street – Rampton Road – **Rampton**: High Street – **Willingham**: Rampton Road - Berrycroft

Access for residents will be maintained during the works; if you live inside the works area, please approach a site operative and explain where you live, they will allow you through. Please bear in mind that when laying the new surface there may be a short delay to gain access. The footpaths will be open. Pedestrians and cyclists (please dismount and walk through the works area), will still have access. Please follow all signs to navigate the site safely and follow any guidance from operatives.

Parking will not be permitted in the works area. Please ensure all vehicles have been removed from the works area before 7pm on the night of the works. Failure to remove the vehicles may delay the works proceeding, resulting in repeat visits to complete the works causing further disruption.

We appreciate your co-operation with the planned works and apologise for any disruption it may cause.

Should you have any questions or concerns about the proposed works, please contact me using the details provided above.

Yours sincerely,

Clare Andrew
Engineer
Traffic Signals & Systems Team
Transport Strategy & Network Management

My ref: G479/353/TDP 22-23

Your ref: G479/353/TDP 22-23

Date: 19/07/23
Contact: Clare Andrew
Telephone: 03450 455212

E Mail: signals@cambridgeshire.gov.uk

1 ELM WAY
WILLINGHAM
CB24 5JS

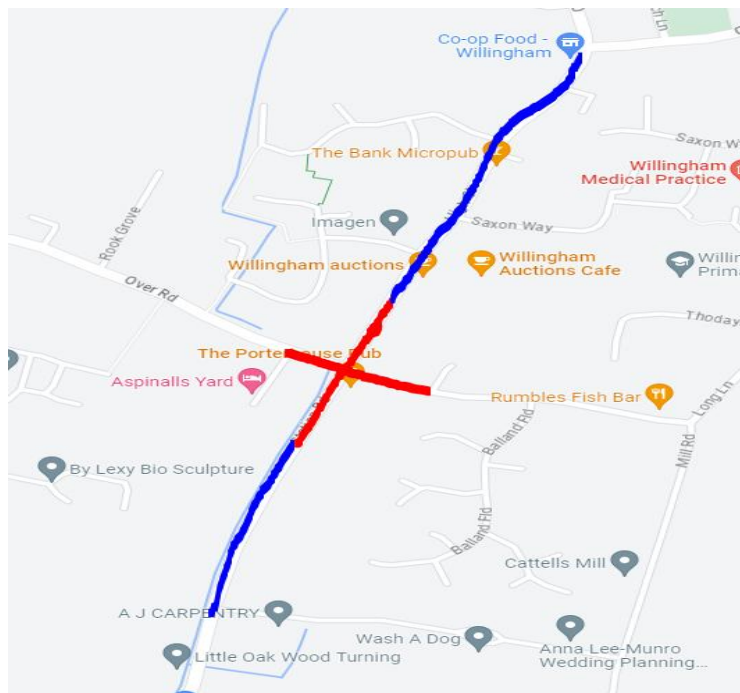
Frank Jordan,
Executive Director
**Transport Strategy & Network
Management**

New Shire Hall
Emery Crescent
Enterprise Campus
Alconbury Weald
PE28 4YE

To whom it may concern,

Notice of upcoming works - Willingham

I am writing to inform you about the forthcoming road resurfacing works that are programmed to be carried out on the 21/08/23 – 22/08/23. Following the recent refurbishment of the traffic signals and working in collaboration with our maintenance team, the road requires full resurfacing and white lining. This will include all arms on the approach to the junction from approximately 50m to the centre of the junction at Willingham Crossroads (Station Road – High Street – Over Road – Berrycroft). The extent of the works are shown on a map below. The works will be undertaken overnight between 19:00- 05:00 under a road closure.



Key: **Blue** = Access only, **Red** = closure area

The diversion route for the road closure will be as follows:

Willingham – Over Road – Willingham Road – **Over**: Willingham Road - Mill Road – King Street – Longstanton Road – Gravel Bridge Rd – **Longstanton**: Over Road – **Northstowe**: B1050 Station Road – **Willingham**: B1050 Station Road

Willingham: B1050 Station Road – **Northstowe & Longstanton**: B1050 Hattons Road – **Oakington & Westwick**: A1307 – Dry Drayton Road – Water Lane – Station Road – **Cottenham**: Oakington Road – Rampton Road – B1049 High Street – B1049 Twenty Pence Road – **Wilburton**: B1049 Twenty Pence Road – A1123 West End – **Haddenham**: A1123 New Road – A1123 Hop Row – A1421 Station Road – A1123 The Green – A1123 Hill Row Causeway – **Willingham**: B1050 Shelford's Road – B1050 Earith Road – B1050 High Street. And vice versa for B1050.

Willingham Berrycroft: B1050 High Street – B1050 Earith Road – B1050 Shelfords Road – **Haddenham**: A1123 Hill Row Causeway – A1123 The Green – A1421 Station Road – A1123 Hop Row – A1123 New Road – **Wilburton**: A1123 West End - B1049 Twenty Pence Road – **Cottenham**: B1049 Twenty Pence Road - B1049 High Street – Rampton Road – **Rampton**: High Street – **Willingham**: Rampton Road - Berrycroft

Access for residents will be maintained during the works; if you live inside the works area, please approach a site operative and explain where you live, they will allow you through. Please bear in mind that when laying the new surface there may be a short delay to gain access. The footpaths will be open. Pedestrians and cyclists (please dismount and walk through the works area), will still have access. Please follow all signs to navigate the site safely and follow any guidance from operatives.

Parking will not be permitted in the works area. Please ensure all vehicles have been removed from the works area before 7pm on the night of the works. Failure to remove the vehicles may delay the works proceeding, resulting in repeat visits to complete the works causing further disruption.

We appreciate your co-operation with the planned works and apologise for any disruption it may cause.

Should you have any questions or concerns about the proposed works, please contact me using the details provided above.

Yours sincerely,

Clare Andrew
Engineer
Traffic Signals & Systems Team
Transport Strategy & Network Management

My ref: G479/353/TDP 22-23

Your ref: G479/353/TDP 22-23

Date: 19/07/23
Contact: Clare Andrew
Telephone: 03450 455212

E Mail: signals@cambridgeshire.gov.uk

68 HIGH STREET
WILLINGHAM
CB24 5ES

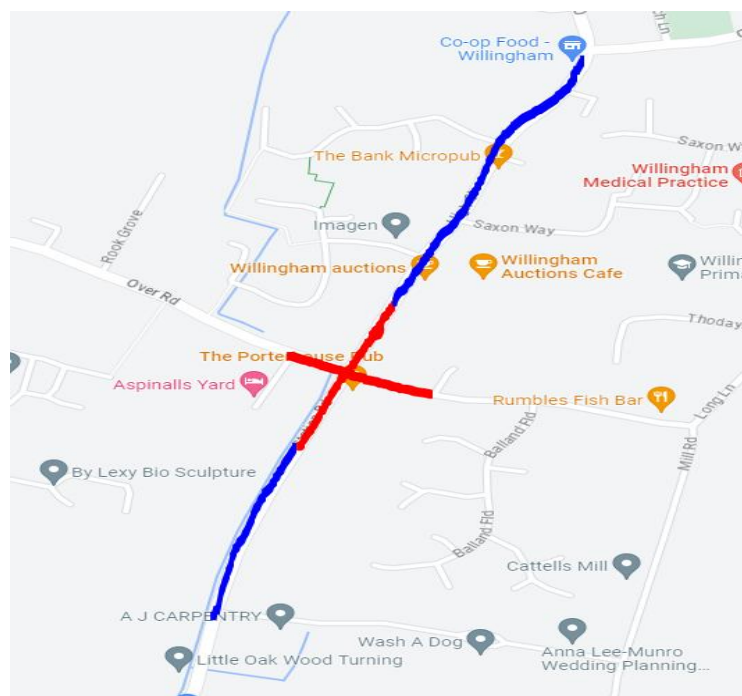
Frank Jordan,
Executive Director
**Transport Strategy & Network
Management**

New Shire Hall
Emery Crescent
Enterprise Campus
Alconbury Weald
PE28 4YE

To whom it may concern,

Notice of upcoming works - Willingham

I am writing to inform you about the forthcoming road resurfacing works that are programmed to be carried out on the 21/08/23 – 22/08/23. Following the recent refurbishment of the traffic signals and working in collaboration with our maintenance team, the road requires full resurfacing and white lining. This will include all arms on the approach to the junction from approximately 50m to the centre of the junction at Willingham Crossroads (Station Road – High Street – Over Road – Berrycroft). The extent of the works are shown on a map below. The works will be undertaken overnight between 19:00- 05:00 under a road closure.



Key: **Blue** = Access only, **Red** = closure area

The diversion route for the road closure will be as follows:

Willingham – Over Road – Willingham Road – **Over**: Willingham Road - Mill Road – King Street – Longstanton Road – Gravel Bridge Rd – **Longstanton**: Over Road – **Northstowe**: B1050 Station Road – **Willingham**: B1050 Station Road

Willingham: B1050 Station Road – **Northstowe & Longstanton**: B1050 Hattons Road – **Oakington & Westwick**: A1307 – Dry Drayton Road – Water Lane – Station Road – **Cottenham**: Oakington Road – Rampton Road – B1049 High Street – B1049 Twenty Pence Road – **Wilburton**: B1049 Twenty Pence Road – A1123 West End – **Haddenham**: A1123 New Road – A1123 Hop Row – A1421 Station Road – A1123 The Green – A1123 Hill Row Causeway – **Willingham**: B1050 Shelford's Road – B1050 Earith Road – B1050 High Street. And vice versa for B1050.

Willingham Berrycroft: B1050 High Street – B1050 Earith Road – B1050 Shelfords Road – **Haddenham**: A1123 Hill Row Causeway – A1123 The Green – A1421 Station Road – A1123 Hop Row – A1123 New Road – Wilburton: A1123 West End - B1049 Twenty Pence Road – Cottenham: B1049 Twenty Pence Road - B1049 High Street – Rampton Road – **Rampton**: High Street – **Willingham**: Rampton Road - Berrycroft

Access for residents will be maintained during the works; if you live inside the works area, please approach a site operative and explain where you live, they will allow you through. Please bear in mind that when laying the new surface there may be a short delay to gain access. The footpaths will be open. Pedestrians and cyclists (please dismount and walk through the works area), will still have access. Please follow all signs to navigate the site safely and follow any guidance from operatives.

Parking will not be permitted in the works area. Please ensure all vehicles have been removed from the works area before 7pm on the night of the works. Failure to remove the vehicles may delay the works proceeding, resulting in repeat visits to complete the works causing further disruption.

We appreciate your co-operation with the planned works and apologise for any disruption it may cause.

Should you have any questions or concerns about the proposed works, please contact me using the details provided above.

Yours sincerely,

Clare Andrew
Engineer
Traffic Signals & Systems Team
Transport Strategy & Network Management

My ref: G479/353/TDP 22-23

Your ref: G479/353/TDP 22-23

Date: 19/07/23
Contact: Clare Andrew
Telephone: 03450 455212

E Mail: signals@cambridgeshire.gov.uk

4A BERRYCROFT
WILLINGHAM
CB24 5JX

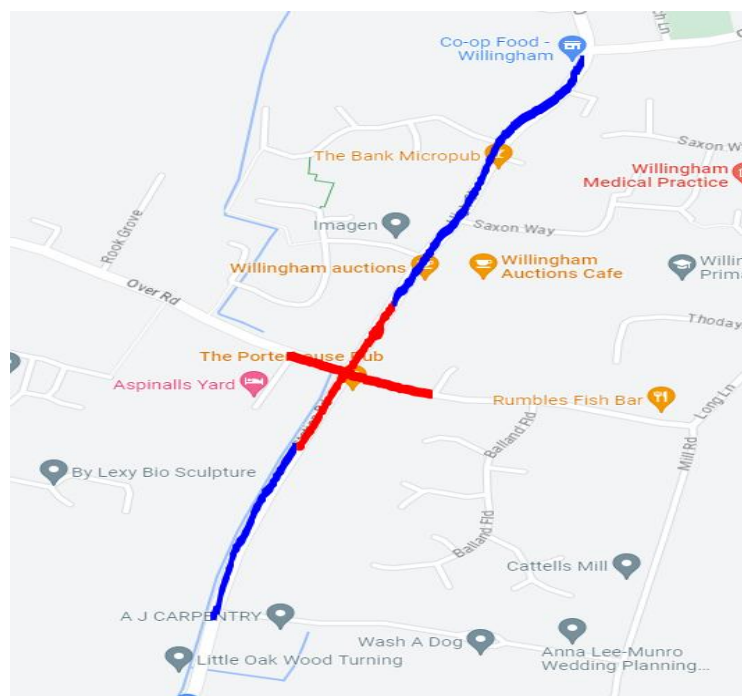
Frank Jordan,
Executive Director
**Transport Strategy & Network
Management**

New Shire Hall
Emery Crescent
Enterprise Campus
Alconbury Weald
PE28 4YE

To whom it may concern,

Notice of upcoming works - Willingham

I am writing to inform you about the forthcoming road resurfacing works that are programmed to be carried out on the 21/08/23 – 22/08/23. Following the recent refurbishment of the traffic signals and working in collaboration with our maintenance team, the road requires full resurfacing and white lining. This will include all arms on the approach to the junction from approximately 50m to the centre of the junction at Willingham Crossroads (Station Road – High Street – Over Road – Berrycroft). The extent of the works are shown on a map below. The works will be undertaken overnight between 19:00- 05:00 under a road closure.



Key: **Blue** = Access only, **Red** = closure area

The diversion route for the road closure will be as follows:

Willingham – Over Road – Willingham Road – **Over**: Willingham Road - Mill Road – King Street – Longstanton Road – Gravel Bridge Rd – **Longstanton**: Over Road – **Northstowe**: B1050 Station Road – **Willingham**: B1050 Station Road

Willingham: B1050 Station Road – **Northstowe & Longstanton**: B1050 Hattons Road – **Oakington & Westwick**: A1307 – Dry Drayton Road – Water Lane – Station Road – **Cottenham**: Oakington Road – Rampton Road – B1049 High Street – B1049 Twenty Pence Road – **Wilburton**: B1049 Twenty Pence Road – A1123 West End – **Haddenham**: A1123 New Road – A1123 Hop Row – A1421 Station Road – A1123 The Green – A1123 Hill Row Causeway – **Willingham**: B1050 Shelford's Road – B1050 Earith Road – B1050 High Street. And vice versa for B1050.

Willingham Berrycroft: B1050 High Street – B1050 Earith Road – B1050 Shelfords Road – **Haddenham**: A1123 Hill Row Causeway – A1123 The Green – A1421 Station Road – A1123 Hop Row – A1123 New Road – Wilburton: A1123 West End - B1049 Twenty Pence Road – Cottenham: B1049 Twenty Pence Road - B1049 High Street – Rampton Road – **Rampton**: High Street – **Willingham**: Rampton Road - Berrycroft

Access for residents will be maintained during the works; if you live inside the works area, please approach a site operative and explain where you live, they will allow you through. Please bear in mind that when laying the new surface there may be a short delay to gain access. The footpaths will be open. Pedestrians and cyclists (please dismount and walk through the works area), will still have access. Please follow all signs to navigate the site safely and follow any guidance from operatives.

Parking will not be permitted in the works area. Please ensure all vehicles have been removed from the works area before 7pm on the night of the works. Failure to remove the vehicles may delay the works proceeding, resulting in repeat visits to complete the works causing further disruption.

We appreciate your co-operation with the planned works and apologise for any disruption it may cause.

Should you have any questions or concerns about the proposed works, please contact me using the details provided above.

Yours sincerely,

Clare Andrew
Engineer
Traffic Signals & Systems Team
Transport Strategy & Network Management

My ref: G479/353/TDP 22-23

Your ref: G479/353/TDP 22-23

Date: 19/07/23
Contact: Clare Andrew
Telephone: 03450 455212

E Mail: signals@cambridgeshire.gov.uk

10 ASPINALLS YARD
WILLINGHAM
CB24 5AN

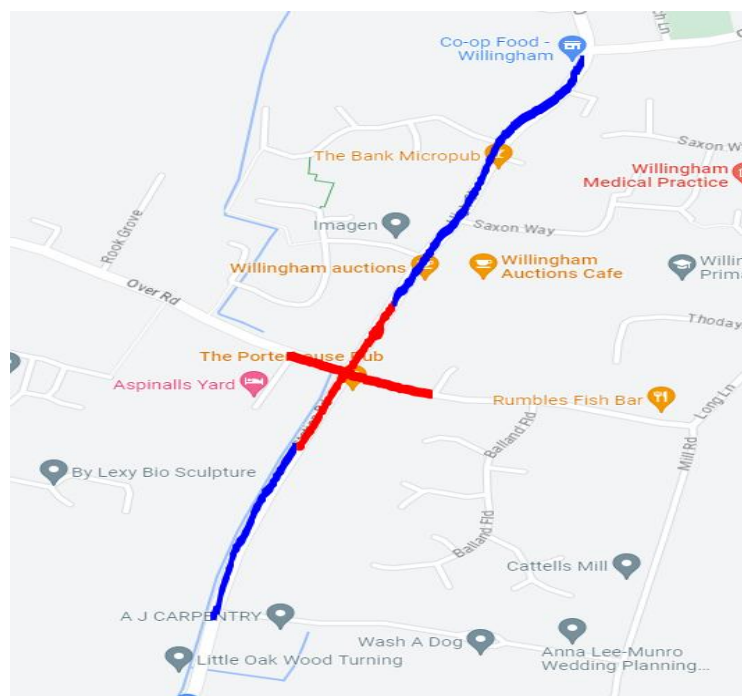
Frank Jordan,
Executive Director
**Transport Strategy & Network
Management**

New Shire Hall
Emery Crescent
Enterprise Campus
Alconbury Weald
PE28 4YE

To whom it may concern,

Notice of upcoming works - Willingham

I am writing to inform you about the forthcoming road resurfacing works that are programmed to be carried out on the 21/08/23 – 22/08/23. Following the recent refurbishment of the traffic signals and working in collaboration with our maintenance team, the road requires full resurfacing and white lining. This will include all arms on the approach to the junction from approximately 50m to the centre of the junction at Willingham Crossroads (Station Road – High Street – Over Road – Berrycroft). The extent of the works are shown on a map below. The works will be undertaken overnight between 19:00- 05:00 under a road closure.



Key: **Blue** = Access only, **Red** = closure area

The diversion route for the road closure will be as follows:

Willingham – Over Road – Willingham Road – **Over**: Willingham Road - Mill Road – King Street – Longstanton Road – Gravel Bridge Rd – **Longstanton**: Over Road – **Northstowe**: B1050 Station Road – **Willingham**: B1050 Station Road

Willingham: B1050 Station Road – **Northstowe & Longstanton**: B1050 Hattons Road – **Oakington & Westwick**: A1307 – Dry Drayton Road – Water Lane – Station Road – **Cottenham**: Oakington Road – Rampton Road – B1049 High Street – B1049 Twenty Pence Road – **Wilburton**: B1049 Twenty Pence Road – A1123 West End – **Haddenham**: A1123 New Road – A1123 Hop Row – A1421 Station Road – A1123 The Green – A1123 Hill Row Causeway – **Willingham**: B1050 Shelford's Road – B1050 Earith Road – B1050 High Street. And vice versa for B1050.

Willingham Berrycroft: B1050 High Street – B1050 Earith Road – B1050 Shelfords Road – **Haddenham**: A1123 Hill Row Causeway – A1123 The Green – A1421 Station Road – A1123 Hop Row – A1123 New Road – Wilburton: A1123 West End - B1049 Twenty Pence Road – Cottenham: B1049 Twenty Pence Road - B1049 High Street – Rampton Road – **Rampton**: High Street – **Willingham**: Rampton Road - Berrycroft

Access for residents will be maintained during the works; if you live inside the works area, please approach a site operative and explain where you live, they will allow you through. Please bear in mind that when laying the new surface there may be a short delay to gain access. The footpaths will be open. Pedestrians and cyclists (please dismount and walk through the works area), will still have access. Please follow all signs to navigate the site safely and follow any guidance from operatives.

Parking will not be permitted in the works area. Please ensure all vehicles have been removed from the works area before 7pm on the night of the works. Failure to remove the vehicles may delay the works proceeding, resulting in repeat visits to complete the works causing further disruption.

We appreciate your co-operation with the planned works and apologise for any disruption it may cause.

Should you have any questions or concerns about the proposed works, please contact me using the details provided above.

Yours sincerely,

Clare Andrew
Engineer
Traffic Signals & Systems Team
Transport Strategy & Network Management

My ref: G479/353/TDP 22-23

Your ref: G479/353/TDP 22-23

Date: 19/07/23
Contact: Clare Andrew
Telephone: 03450 455212

E Mail: signals@cambridgeshire.gov.uk

4 ASPINALLS YARD
WILLINGHAM
CB24 5AN

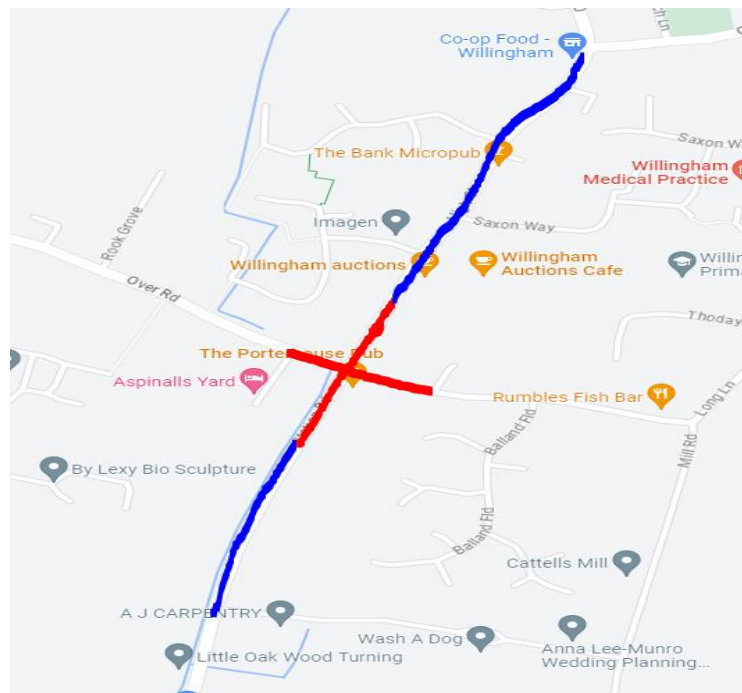
Frank Jordan,
Executive Director
**Transport Strategy & Network
Management**

New Shire Hall
Emery Crescent
Enterprise Campus
Alconbury Weald
PE28 4YE

To whom it may concern,

Notice of upcoming works - Willingham

I am writing to inform you about the forthcoming road resurfacing works that are programmed to be carried out on the 21/08/23 – 22/08/23. Following the recent refurbishment of the traffic signals and working in collaboration with our maintenance team, the road requires full resurfacing and white lining. This will include all arms on the approach to the junction from approximately 50m to the centre of the junction at Willingham Crossroads (Station Road – High Street – Over Road – Berrycroft). The extent of the works are shown on a map below. The works will be undertaken overnight between 19:00- 05:00 under a road closure.



Key: Blue = Access only, Red = closure area

The diversion route for the road closure will be as follows:

Willingham – Over Road – Willingham Road – **Over**: Willingham Road - Mill Road – King Street – Longstanton Road – Gravel Bridge Rd – **Longstanton**: Over Road – **Northstowe**: B1050 Station Road – **Willingham**: B1050 Station Road

Willingham: B1050 Station Road – **Northstowe & Longstanton**: B1050 Hattons Road – **Oakington & Westwick**: A1307 – Dry Drayton Road – Water Lane – Station Road – **Cottenham**: Oakington Road – Rampton Road – B1049 High Street – B1049 Twenty Pence Road – **Wilburton**: B1049 Twenty Pence Road – A1123 West End – **Haddenham**: A1123 New Road – A1123 Hop Row – A1421 Station Road – A1123 The Green – A1123 Hill Row Causeway – **Willingham**: B1050 Shelford's Road – B1050 Earith Road – B1050 High Street. And vice versa for B1050.

Willingham Berrycroft: B1050 High Street – B1050 Earith Road – B1050 Shelfords Road – **Haddenham**: A1123 Hill Row Causeway – A1123 The Green – A1421 Station Road – A1123 Hop Row – A1123 New Road – Wilburton: A1123 West End - B1049 Twenty Pence Road – Cottenham: B1049 Twenty Pence Road - B1049 High Street – Rampton Road – **Rampton**: High Street – **Willingham**: Rampton Road - Berrycroft

Access for residents will be maintained during the works; if you live inside the works area, please approach a site operative and explain where you live, they will allow you through. Please bear in mind that when laying the new surface there may be a short delay to gain access. The footpaths will be open. Pedestrians and cyclists (please dismount and walk through the works area), will still have access. Please follow all signs to navigate the site safely and follow any guidance from operatives.

Parking will not be permitted in the works area. Please ensure all vehicles have been removed from the works area before 7pm on the night of the works. Failure to remove the vehicles may delay the works proceeding, resulting in repeat visits to complete the works causing further disruption.

We appreciate your co-operation with the planned works and apologise for any disruption it may cause.

Should you have any questions or concerns about the proposed works, please contact me using the details provided above.

Yours sincerely,

Clare Andrew
Engineer
Traffic Signals & Systems Team
Transport Strategy & Network Management

My ref: G479/353/TDP 22-23

Your ref: G479/353/TDP 22-23

Date: 19/07/23
Contact: Clare Andrew
Telephone: 03450 455212

E Mail: signals@cambridgeshire.gov.uk

7 ELM WAY
WILLINGHAM
CB24 5JS

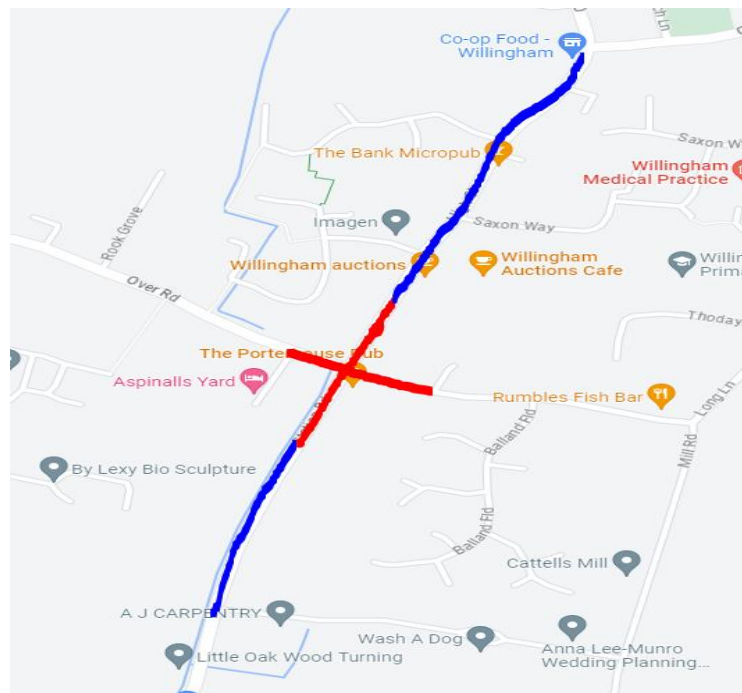
Frank Jordan,
Executive Director
**Transport Strategy & Network
Management**

New Shire Hall
Emery Crescent
Enterprise Campus
Alconbury Weald
PE28 4YE

To whom it may concern,

Notice of upcoming works - Willingham

I am writing to inform you about the forthcoming road resurfacing works that are programmed to be carried out on the 21/08/23 – 22/08/23. Following the recent refurbishment of the traffic signals and working in collaboration with our maintenance team, the road requires full resurfacing and white lining. This will include all arms on the approach to the junction from approximately 50m to the centre of the junction at Willingham Crossroads (Station Road – High Street – Over Road – Berrycroft). The extent of the works are shown on a map below. The works will be undertaken overnight between 19:00- 05:00 under a road closure.



Key: **Blue** = Access only, **Red** = closure area

The diversion route for the road closure will be as follows:

Willingham – Over Road – Willingham Road – **Over**: Willingham Road - Mill Road – King Street – Longstanton Road – Gravel Bridge Rd – **Longstanton**: Over Road – **Northstowe**: B1050 Station Road – **Willingham**: B1050 Station Road

Willingham: B1050 Station Road – **Northstowe & Longstanton**: B1050 Hattons Road – **Oakington & Westwick**: A1307 – Dry Drayton Road – Water Lane – Station Road – **Cottenham**: Oakington Road – Rampton Road – B1049 High Street – B1049 Twenty Pence Road – **Wilburton**: B1049 Twenty Pence Road – A1123 West End – **Haddenham**: A1123 New Road – A1123 Hop Row – A1421 Station Road – A1123 The Green – A1123 Hill Row Causeway – **Willingham**: B1050 Shelford's Road – B1050 Earith Road – B1050 High Street. And vice versa for B1050.

Willingham Berrycroft: B1050 High Street – B1050 Earith Road – B1050 Shelfords Road – **Haddenham**: A1123 Hill Row Causeway – A1123 The Green – A1421 Station Road – A1123 Hop Row – A1123 New Road – Wilburton: A1123 West End - B1049 Twenty Pence Road – Cottenham: B1049 Twenty Pence Road - B1049 High Street – Rampton Road – **Rampton**: High Street – **Willingham**: Rampton Road - Berrycroft

Access for residents will be maintained during the works; if you live inside the works area, please approach a site operative and explain where you live, they will allow you through. Please bear in mind that when laying the new surface there may be a short delay to gain access. The footpaths will be open. Pedestrians and cyclists (please dismount and walk through the works area), will still have access. Please follow all signs to navigate the site safely and follow any guidance from operatives.

Parking will not be permitted in the works area. Please ensure all vehicles have been removed from the works area before 7pm on the night of the works. Failure to remove the vehicles may delay the works proceeding, resulting in repeat visits to complete the works causing further disruption.

We appreciate your co-operation with the planned works and apologise for any disruption it may cause.

Should you have any questions or concerns about the proposed works, please contact me using the details provided above.

Yours sincerely,

Clare Andrew
Engineer
Traffic Signals & Systems Team
Transport Strategy & Network Management

My ref: G479/353/TDP 22-23

Your ref: G479/353/TDP 22-23

Date: 19/07/23
Contact: Clare Andrew
Telephone: 03450 455212

E Mail: signals@cambridgeshire.gov.uk

8 ELM WAY
WILLINGHAM
CB24 5JS

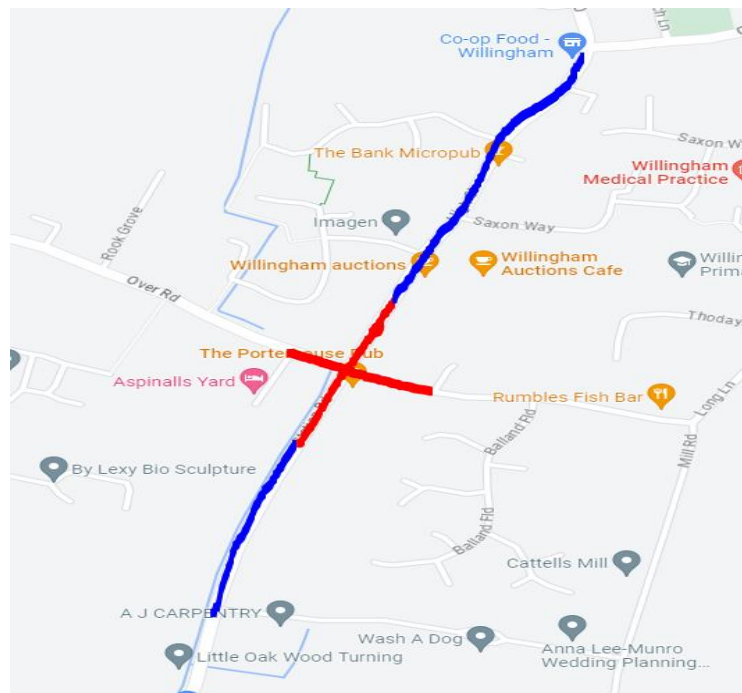
Frank Jordan,
Executive Director
**Transport Strategy & Network
Management**

New Shire Hall
Emery Crescent
Enterprise Campus
Alconbury Weald
PE28 4YE

To whom it may concern,

Notice of upcoming works - Willingham

I am writing to inform you about the forthcoming road resurfacing works that are programmed to be carried out on the 21/08/23 – 22/08/23. Following the recent refurbishment of the traffic signals and working in collaboration with our maintenance team, the road requires full resurfacing and white lining. This will include all arms on the approach to the junction from approximately 50m to the centre of the junction at Willingham Crossroads (Station Road – High Street – Over Road – Berrycroft). The extent of the works are shown on a map below. The works will be undertaken overnight between 19:00- 05:00 under a road closure.



Key: Blue = Access only, Red = closure area

The diversion route for the road closure will be as follows:

Willingham – Over Road – Willingham Road – **Over**: Willingham Road - Mill Road – King Street – Longstanton Road – Gravel Bridge Rd – **Longstanton**: Over Road – **Northstowe**: B1050 Station Road – **Willingham**: B1050 Station Road

Willingham: B1050 Station Road – **Northstowe & Longstanton**: B1050 Hattons Road – **Oakington & Westwick**: A1307 – Dry Drayton Road – Water Lane – Station Road – **Cottenham**: Oakington Road – Rampton Road – B1049 High Street – B1049 Twenty Pence Road – **Wilburton**: B1049 Twenty Pence Road – A1123 West End – **Haddenham**: A1123 New Road – A1123 Hop Row – A1421 Station Road – A1123 The Green – A1123 Hill Row Causeway – **Willingham**: B1050 Shelford's Road – B1050 Earith Road – B1050 High Street. And vice versa for B1050.

Willingham Berrycroft: B1050 High Street – B1050 Earith Road – B1050 Shelfords Road – **Haddenham**: A1123 Hill Row Causeway – A1123 The Green – A1421 Station Road – A1123 Hop Row – A1123 New Road – **Wilburton**: A1123 West End - B1049 Twenty Pence Road – **Cottenham**: B1049 Twenty Pence Road - B1049 High Street – Rampton Road – **Rampton**: High Street – **Willingham**: Rampton Road - Berrycroft

Access for residents will be maintained during the works; if you live inside the works area, please approach a site operative and explain where you live, they will allow you through. Please bear in mind that when laying the new surface there may be a short delay to gain access. The footpaths will be open. Pedestrians and cyclists (please dismount and walk through the works area), will still have access. Please follow all signs to navigate the site safely and follow any guidance from operatives.

Parking will not be permitted in the works area. Please ensure all vehicles have been removed from the works area before 7pm on the night of the works. Failure to remove the vehicles may delay the works proceeding, resulting in repeat visits to complete the works causing further disruption.

We appreciate your co-operation with the planned works and apologise for any disruption it may cause.

Should you have any questions or concerns about the proposed works, please contact me using the details provided above.

Yours sincerely,

Clare Andrew
Engineer
Traffic Signals & Systems Team
Transport Strategy & Network Management

My ref: G479/353/TDP 22-23

Your ref: G479/353/TDP 22-23

Date: 19/07/23
Contact: Clare Andrew
Telephone: 03450 455212

E Mail: signals@cambridgeshire.gov.uk

12 ASPINALLS YARD
WILLINGHAM
CB24 5AN

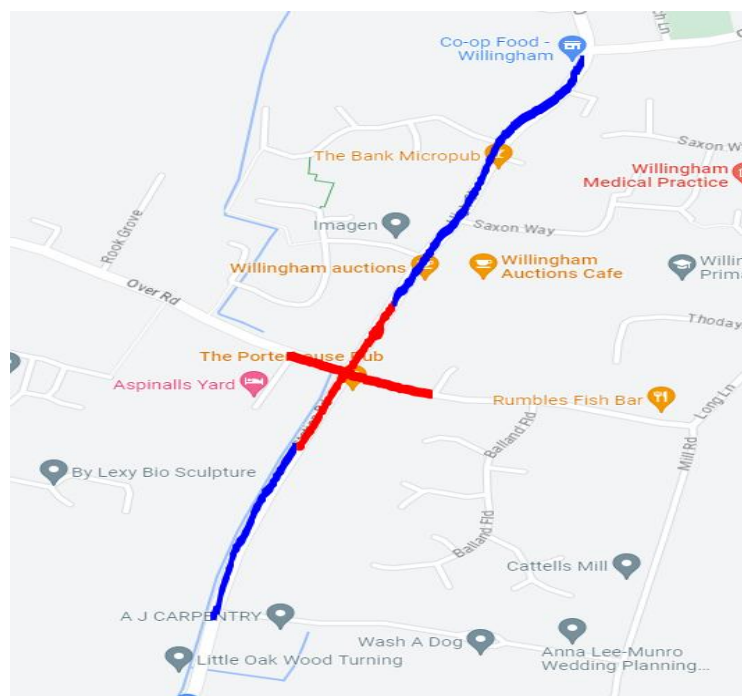
Frank Jordan,
Executive Director
**Transport Strategy & Network
Management**

New Shire Hall
Emery Crescent
Enterprise Campus
Alconbury Weald
PE28 4YE

To whom it may concern,

Notice of upcoming works - Willingham

I am writing to inform you about the forthcoming road resurfacing works that are programmed to be carried out on the 21/08/23 – 22/08/23. Following the recent refurbishment of the traffic signals and working in collaboration with our maintenance team, the road requires full resurfacing and white lining. This will include all arms on the approach to the junction from approximately 50m to the centre of the junction at Willingham Crossroads (Station Road – High Street – Over Road – Berrycroft). The extent of the works are shown on a map below. The works will be undertaken overnight between 19:00- 05:00 under a road closure.



Key: **Blue** = Access only, **Red** = closure area

The diversion route for the road closure will be as follows:

Willingham – Over Road – Willingham Road – **Over**: Willingham Road - Mill Road – King Street – Longstanton Road – Gravel Bridge Rd – **Longstanton**: Over Road – **Northstowe**: B1050 Station Road – **Willingham**: B1050 Station Road

Willingham: B1050 Station Road – **Northstowe & Longstanton**: B1050 Hattons Road – **Oakington & Westwick**: A1307 – Dry Drayton Road – Water Lane – Station Road – **Cottenham**: Oakington Road – Rampton Road – B1049 High Street – B1049 Twenty Pence Road – **Wilburton**: B1049 Twenty Pence Road – A1123 West End – **Haddenham**: A1123 New Road – A1123 Hop Row – A1421 Station Road – A1123 The Green – A1123 Hill Row Causeway – **Willingham**: B1050 Shelford's Road – B1050 Earith Road – B1050 High Street. And vice versa for B1050.

Willingham Berrycroft: B1050 High Street – B1050 Earith Road – B1050 Shelfords Road – **Haddenham**: A1123 Hill Row Causeway – A1123 The Green – A1421 Station Road – A1123 Hop Row – A1123 New Road – Wilburton: A1123 West End - B1049 Twenty Pence Road – Cottenham: B1049 Twenty Pence Road - B1049 High Street – Rampton Road – **Rampton**: High Street – **Willingham**: Rampton Road - Berrycroft

Access for residents will be maintained during the works; if you live inside the works area, please approach a site operative and explain where you live, they will allow you through. Please bear in mind that when laying the new surface there may be a short delay to gain access. The footpaths will be open. Pedestrians and cyclists (please dismount and walk through the works area), will still have access. Please follow all signs to navigate the site safely and follow any guidance from operatives.

Parking will not be permitted in the works area. Please ensure all vehicles have been removed from the works area before 7pm on the night of the works. Failure to remove the vehicles may delay the works proceeding, resulting in repeat visits to complete the works causing further disruption.

We appreciate your co-operation with the planned works and apologise for any disruption it may cause.

Should you have any questions or concerns about the proposed works, please contact me using the details provided above.

Yours sincerely,

Clare Andrew
Engineer
Traffic Signals & Systems Team
Transport Strategy & Network Management

My ref: G479/353/TDP 22-23

Your ref: G479/353/TDP 22-23

Date: 19/07/23
Contact: Clare Andrew
Telephone: 03450 455212

E Mail: signals@cambridgeshire.gov.uk

7 STATION ROAD
WILLINGHAM
CB24 5HF

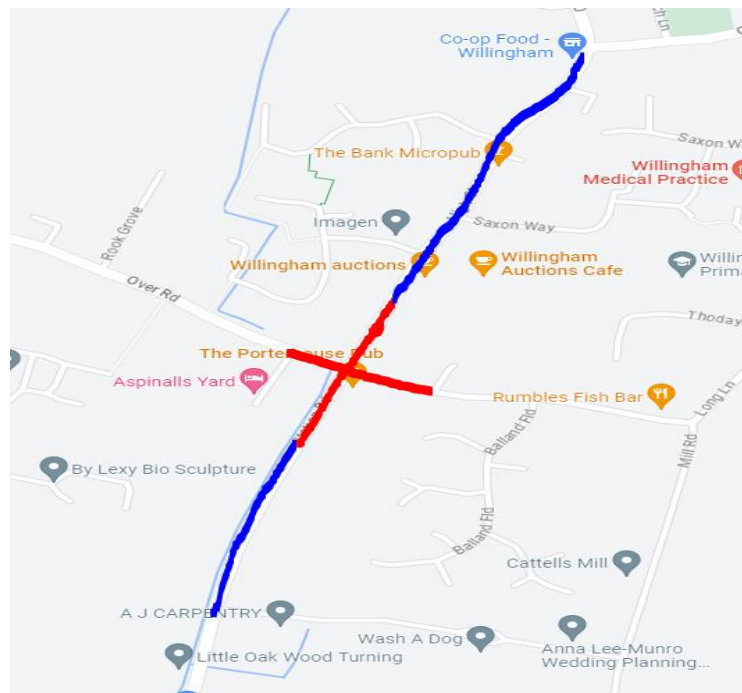
Frank Jordan,
Executive Director
**Transport Strategy & Network
Management**

New Shire Hall
Emery Crescent
Enterprise Campus
Alconbury Weald
PE28 4YE

To whom it may concern,

Notice of upcoming works - Willingham

I am writing to inform you about the forthcoming road resurfacing works that are programmed to be carried out on the 21/08/23 – 22/08/23. Following the recent refurbishment of the traffic signals and working in collaboration with our maintenance team, the road requires full resurfacing and white lining. This will include all arms on the approach to the junction from approximately 50m to the centre of the junction at Willingham Crossroads (Station Road – High Street – Over Road – Berrycroft). The extent of the works are shown on a map below. The works will be undertaken overnight between 19:00- 05:00 under a road closure.



Key: **Blue** = Access only, **Red** = closure area

The diversion route for the road closure will be as follows:

Willingham – Over Road – Willingham Road – **Over**: Willingham Road - Mill Road – King Street – Longstanton Road – Gravel Bridge Rd – **Longstanton**: Over Road – **Northstowe**: B1050 Station Road – **Willingham**: B1050 Station Road

Willingham: B1050 Station Road – **Northstowe & Longstanton**: B1050 Hattons Road – **Oakington & Westwick**: A1307 – Dry Drayton Road – Water Lane – Station Road – **Cottenham**: Oakington Road – Rampton Road – B1049 High Street – B1049 Twenty Pence Road – **Wilburton**: B1049 Twenty Pence Road – A1123 West End – **Haddenham**: A1123 New Road – A1123 Hop Row – A1421 Station Road – A1123 The Green – A1123 Hill Row Causeway – **Willingham**: B1050 Shelford's Road – B1050 Earith Road – B1050 High Street. And vice versa for B1050.

Willingham Berrycroft: B1050 High Street – B1050 Earith Road – B1050 Shelfords Road – **Haddenham**: A1123 Hill Row Causeway – A1123 The Green – A1421 Station Road – A1123 Hop Row – A1123 New Road – Wilburton: A1123 West End - B1049 Twenty Pence Road – Cottenham: B1049 Twenty Pence Road - B1049 High Street – Rampton Road – **Rampton**: High Street – **Willingham**: Rampton Road - Berrycroft

Access for residents will be maintained during the works; if you live inside the works area, please approach a site operative and explain where you live, they will allow you through. Please bear in mind that when laying the new surface there may be a short delay to gain access. The footpaths will be open. Pedestrians and cyclists (please dismount and walk through the works area), will still have access. Please follow all signs to navigate the site safely and follow any guidance from operatives.

Parking will not be permitted in the works area. Please ensure all vehicles have been removed from the works area before 7pm on the night of the works. Failure to remove the vehicles may delay the works proceeding, resulting in repeat visits to complete the works causing further disruption.

We appreciate your co-operation with the planned works and apologise for any disruption it may cause.

Should you have any questions or concerns about the proposed works, please contact me using the details provided above.

Yours sincerely,

Clare Andrew
Engineer
Traffic Signals & Systems Team
Transport Strategy & Network Management

My ref: G479/353/TDP 22-23

Your ref: G479/353/TDP 22-23

Date: 19/07/23
Contact: Clare Andrew
Telephone: 03450 455212

E Mail: signals@cambridgeshire.gov.uk

4 STATION ROAD
WILLINGHAM
CB24 5HF

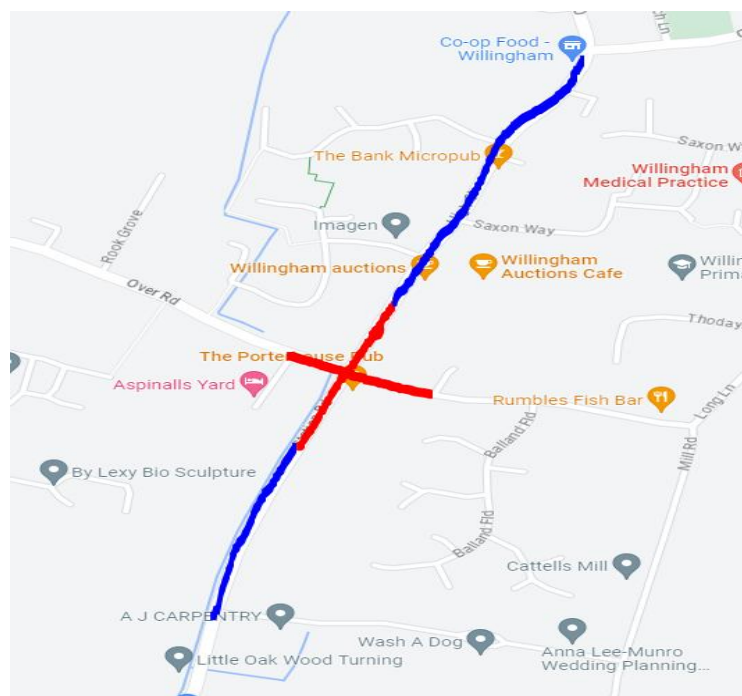
Frank Jordan,
Executive Director
**Transport Strategy & Network
Management**

New Shire Hall
Emery Crescent
Enterprise Campus
Alconbury Weald
PE28 4YE

To whom it may concern,

Notice of upcoming works - Willingham

I am writing to inform you about the forthcoming road resurfacing works that are programmed to be carried out on the 21/08/23 – 22/08/23. Following the recent refurbishment of the traffic signals and working in collaboration with our maintenance team, the road requires full resurfacing and white lining. This will include all arms on the approach to the junction from approximately 50m to the centre of the junction at Willingham Crossroads (Station Road – High Street – Over Road – Berrycroft). The extent of the works are shown on a map below. The works will be undertaken overnight between 19:00- 05:00 under a road closure.



Key: **Blue** = Access only, **Red** = closure area

The diversion route for the road closure will be as follows:

Willingham – Over Road – Willingham Road – **Over**: Willingham Road - Mill Road – King Street – Longstanton Road – Gravel Bridge Rd – **Longstanton**: Over Road – **Northstowe**: B1050 Station Road – **Willingham**: B1050 Station Road

Willingham: B1050 Station Road – **Northstowe & Longstanton**: B1050 Hattons Road – **Oakington & Westwick**: A1307 – Dry Drayton Road – Water Lane – Station Road – **Cottenham**: Oakington Road – Rampton Road – B1049 High Street – B1049 Twenty Pence Road – **Wilburton**: B1049 Twenty Pence Road – A1123 West End – **Haddenham**: A1123 New Road – A1123 Hop Row – A1421 Station Road – A1123 The Green – A1123 Hill Row Causeway – **Willingham**: B1050 Shelford's Road – B1050 Earith Road – B1050 High Street. And vice versa for B1050.

Willingham Berrycroft: B1050 High Street – B1050 Earith Road – B1050 Shelfords Road – **Haddenham**: A1123 Hill Row Causeway – A1123 The Green – A1421 Station Road – A1123 Hop Row – A1123 New Road – Wilburton: A1123 West End - B1049 Twenty Pence Road – Cottenham: B1049 Twenty Pence Road - B1049 High Street – Rampton Road – **Rampton**: High Street – **Willingham**: Rampton Road - Berrycroft

Access for residents will be maintained during the works; if you live inside the works area, please approach a site operative and explain where you live, they will allow you through. Please bear in mind that when laying the new surface there may be a short delay to gain access. The footpaths will be open. Pedestrians and cyclists (please dismount and walk through the works area), will still have access. Please follow all signs to navigate the site safely and follow any guidance from operatives.

Parking will not be permitted in the works area. Please ensure all vehicles have been removed from the works area before 7pm on the night of the works. Failure to remove the vehicles may delay the works proceeding, resulting in repeat visits to complete the works causing further disruption.

We appreciate your co-operation with the planned works and apologise for any disruption it may cause.

Should you have any questions or concerns about the proposed works, please contact me using the details provided above.

Yours sincerely,

Clare Andrew
Engineer
Traffic Signals & Systems Team
Transport Strategy & Network Management

My ref: G479/353/TDP 22-23

Your ref: G479/353/TDP 22-23

Date: 19/07/23
Contact: Clare Andrew
Telephone: 03450 455212

E Mail: signals@cambridgeshire.gov.uk

2A OVER ROAD
WILLINGHAM
CB24 5EU

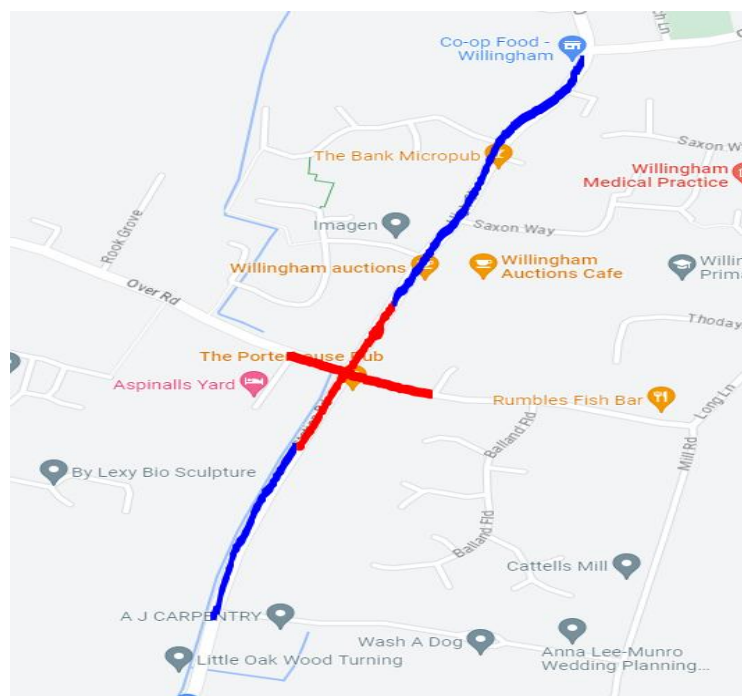
Frank Jordan,
Executive Director
**Transport Strategy & Network
Management**

New Shire Hall
Emery Crescent
Enterprise Campus
Alconbury Weald
PE28 4YE

To whom it may concern,

Notice of upcoming works - Willingham

I am writing to inform you about the forthcoming road resurfacing works that are programmed to be carried out on the 21/08/23 – 22/08/23. Following the recent refurbishment of the traffic signals and working in collaboration with our maintenance team, the road requires full resurfacing and white lining. This will include all arms on the approach to the junction from approximately 50m to the centre of the junction at Willingham Crossroads (Station Road – High Street – Over Road – Berrycroft). The extent of the works are shown on a map below. The works will be undertaken overnight between 19:00- 05:00 under a road closure.



Key: Blue = Access only, Red = closure area

The diversion route for the road closure will be as follows:

Willingham – Over Road – Willingham Road – **Over**: Willingham Road - Mill Road – King Street – Longstanton Road – Gravel Bridge Rd – **Longstanton**: Over Road – **Northstowe**: B1050 Station Road – **Willingham**: B1050 Station Road

Willingham: B1050 Station Road – **Northstowe & Longstanton**: B1050 Hattons Road – **Oakington & Westwick**: A1307 – Dry Drayton Road – Water Lane – Station Road – **Cottenham**: Oakington Road – Rampton Road – B1049 High Street – B1049 Twenty Pence Road – **Wilburton**: B1049 Twenty Pence Road – A1123 West End – **Haddenham**: A1123 New Road – A1123 Hop Row – A1421 Station Road – A1123 The Green – A1123 Hill Row Causeway – **Willingham**: B1050 Shelford's Road – B1050 Earith Road – B1050 High Street. And vice versa for B1050.

Willingham Berrycroft: B1050 High Street – B1050 Earith Road – B1050 Shelfords Road – **Haddenham**: A1123 Hill Row Causeway – A1123 The Green – A1421 Station Road – A1123 Hop Row – A1123 New Road – Wilburton: A1123 West End - B1049 Twenty Pence Road – Cottenham: B1049 Twenty Pence Road - B1049 High Street – Rampton Road – **Rampton**: High Street – **Willingham**: Rampton Road - Berrycroft

Access for residents will be maintained during the works; if you live inside the works area, please approach a site operative and explain where you live, they will allow you through. Please bear in mind that when laying the new surface there may be a short delay to gain access. The footpaths will be open. Pedestrians and cyclists (please dismount and walk through the works area), will still have access. Please follow all signs to navigate the site safely and follow any guidance from operatives.

Parking will not be permitted in the works area. Please ensure all vehicles have been removed from the works area before 7pm on the night of the works. Failure to remove the vehicles may delay the works proceeding, resulting in repeat visits to complete the works causing further disruption.

We appreciate your co-operation with the planned works and apologise for any disruption it may cause.

Should you have any questions or concerns about the proposed works, please contact me using the details provided above.

Yours sincerely,

Clare Andrew
Engineer
Traffic Signals & Systems Team
Transport Strategy & Network Management

My ref: G479/353/TDP 22-23

Your ref: G479/353/TDP 22-23

Date: 19/07/23
Contact: Clare Andrew
Telephone: 03450 455212

E Mail: signals@cambridgeshire.gov.uk

2 BERRYCROFT
WILLINGHAM
CB24 5JX

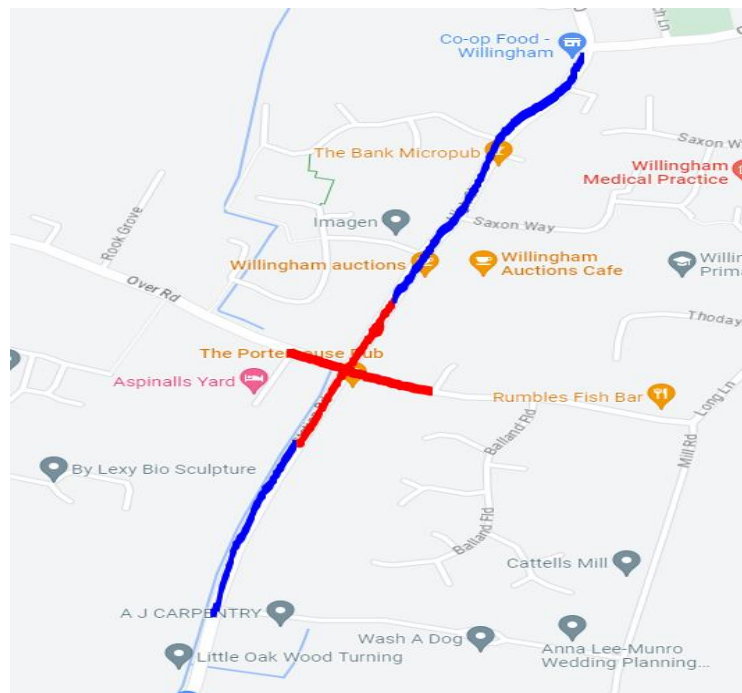
Frank Jordan,
Executive Director
**Transport Strategy & Network
Management**

New Shire Hall
Emery Crescent
Enterprise Campus
Alconbury Weald
PE28 4YE

To whom it may concern,

Notice of upcoming works - Willingham

I am writing to inform you about the forthcoming road resurfacing works that are programmed to be carried out on the 21/08/23 – 22/08/23. Following the recent refurbishment of the traffic signals and working in collaboration with our maintenance team, the road requires full resurfacing and white lining. This will include all arms on the approach to the junction from approximately 50m to the centre of the junction at Willingham Crossroads (Station Road – High Street – Over Road – Berrycroft). The extent of the works are shown on a map below. The works will be undertaken overnight between 19:00- 05:00 under a road closure.



Key: **Blue** = Access only, **Red** = closure area

The diversion route for the road closure will be as follows:

Willingham – Over Road – Willingham Road – **Over**: Willingham Road - Mill Road – King Street – Longstanton Road – Gravel Bridge Rd – **Longstanton**: Over Road – **Northstowe**: B1050 Station Road – **Willingham**: B1050 Station Road

Willingham: B1050 Station Road – **Northstowe & Longstanton**: B1050 Hattons Road – **Oakington & Westwick**: A1307 – Dry Drayton Road – Water Lane – Station Road – **Cottenham**: Oakington Road – Rampton Road – B1049 High Street – B1049 Twenty Pence Road – **Wilburton**: B1049 Twenty Pence Road – A1123 West End – **Haddenham**: A1123 New Road – A1123 Hop Row – A1421 Station Road – A1123 The Green – A1123 Hill Row Causeway – **Willingham**: B1050 Shelford's Road – B1050 Earith Road – B1050 High Street. And vice versa for B1050.

Willingham Berrycroft: B1050 High Street – B1050 Earith Road – B1050 Shelfords Road – **Haddenham**: A1123 Hill Row Causeway – A1123 The Green – A1421 Station Road – A1123 Hop Row – A1123 New Road – Wilburton: A1123 West End - B1049 Twenty Pence Road – Cottenham: B1049 Twenty Pence Road - B1049 High Street – Rampton Road – **Rampton**: High Street – **Willingham**: Rampton Road - Berrycroft

Access for residents will be maintained during the works; if you live inside the works area, please approach a site operative and explain where you live, they will allow you through. Please bear in mind that when laying the new surface there may be a short delay to gain access. The footpaths will be open. Pedestrians and cyclists (please dismount and walk through the works area), will still have access. Please follow all signs to navigate the site safely and follow any guidance from operatives.

Parking will not be permitted in the works area. Please ensure all vehicles have been removed from the works area before 7pm on the night of the works. Failure to remove the vehicles may delay the works proceeding, resulting in repeat visits to complete the works causing further disruption.

We appreciate your co-operation with the planned works and apologise for any disruption it may cause.

Should you have any questions or concerns about the proposed works, please contact me using the details provided above.

Yours sincerely,

Clare Andrew
Engineer
Traffic Signals & Systems Team
Transport Strategy & Network Management

My ref: G479/353/TDP 22-23

Your ref: G479/353/TDP 22-23

Date: 19/07/23
Contact: Clare Andrew
Telephone: 03450 455212

E Mail: signals@cambridgeshire.gov.uk

64-66 HIGH STREET
WILLINGHAM
CB24 5ES

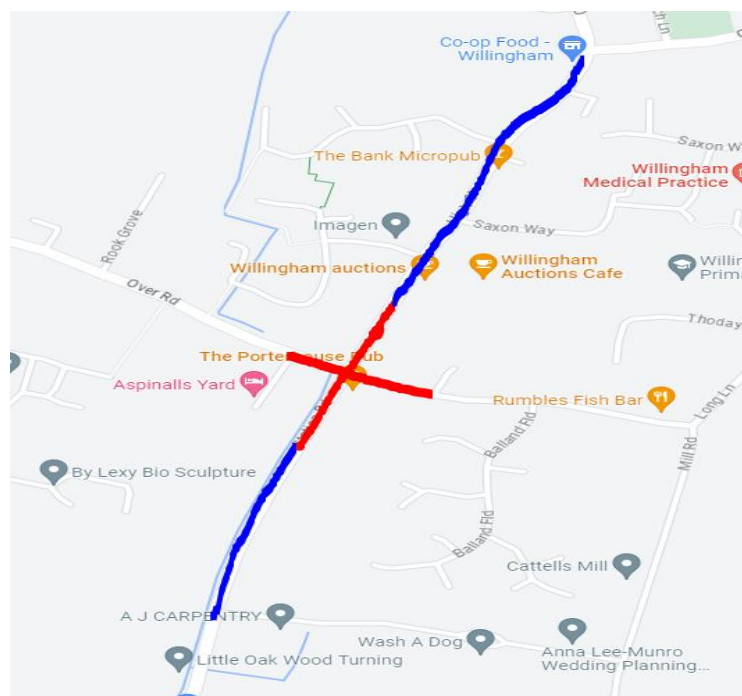
Frank Jordan,
Executive Director
**Transport Strategy & Network
Management**

New Shire Hall
Emery Crescent
Enterprise Campus
Alconbury Weald
PE28 4YE

To whom it may concern,

Notice of upcoming works - Willingham

I am writing to inform you about the forthcoming road resurfacing works that are programmed to be carried out on the 21/08/23 – 22/08/23. Following the recent refurbishment of the traffic signals and working in collaboration with our maintenance team, the road requires full resurfacing and white lining. This will include all arms on the approach to the junction from approximately 50m to the centre of the junction at Willingham Crossroads (Station Road – High Street – Over Road – Berrycroft). The extent of the works are shown on a map below. The works will be undertaken overnight between 19:00- 05:00 under a road closure.



Key: **Blue** = Access only, **Red** = closure area

The diversion route for the road closure will be as follows:

Willingham – Over Road – Willingham Road – **Over**: Willingham Road - Mill Road – King Street – Longstanton Road – Gravel Bridge Rd – **Longstanton**: Over Road – **Northstowe**: B1050 Station Road – **Willingham**: B1050 Station Road

Willingham: B1050 Station Road – **Northstowe & Longstanton**: B1050 Hattons Road – **Oakington & Westwick**: A1307 – Dry Drayton Road – Water Lane – Station Road – **Cottenham**: Oakington Road – Rampton Road – B1049 High Street – B1049 Twenty Pence Road – **Wilburton**: B1049 Twenty Pence Road – A1123 West End – **Haddenham**: A1123 New Road – A1123 Hop Row – A1421 Station Road – A1123 The Green – A1123 Hill Row Causeway – **Willingham**: B1050 Shelford's Road – B1050 Earith Road – B1050 High Street. And vice versa for B1050.

Willingham Berrycroft: B1050 High Street – B1050 Earith Road – B1050 Shelfords Road – **Haddenham**: A1123 Hill Row Causeway – A1123 The Green – A1421 Station Road – A1123 Hop Row – A1123 New Road – Wilburton: A1123 West End - B1049 Twenty Pence Road – Cottenham: B1049 Twenty Pence Road - B1049 High Street – Rampton Road – **Rampton**: High Street – **Willingham**: Rampton Road - Berrycroft

Access for residents will be maintained during the works; if you live inside the works area, please approach a site operative and explain where you live, they will allow you through. Please bear in mind that when laying the new surface there may be a short delay to gain access. The footpaths will be open. Pedestrians and cyclists (please dismount and walk through the works area), will still have access. Please follow all signs to navigate the site safely and follow any guidance from operatives.

Parking will not be permitted in the works area. Please ensure all vehicles have been removed from the works area before 7pm on the night of the works. Failure to remove the vehicles may delay the works proceeding, resulting in repeat visits to complete the works causing further disruption.

We appreciate your co-operation with the planned works and apologise for any disruption it may cause.

Should you have any questions or concerns about the proposed works, please contact me using the details provided above.

Yours sincerely,

Clare Andrew
Engineer
Traffic Signals & Systems Team
Transport Strategy & Network Management

My ref: G479/353/TDP 22-23

Your ref: G479/353/TDP 22-23

Date: 19/07/23
Contact: Clare Andrew
Telephone: 03450 455212

E Mail: signals@cambridgeshire.gov.uk

4 BERRYCROFT
WILLINGHAM
CB24 5JX

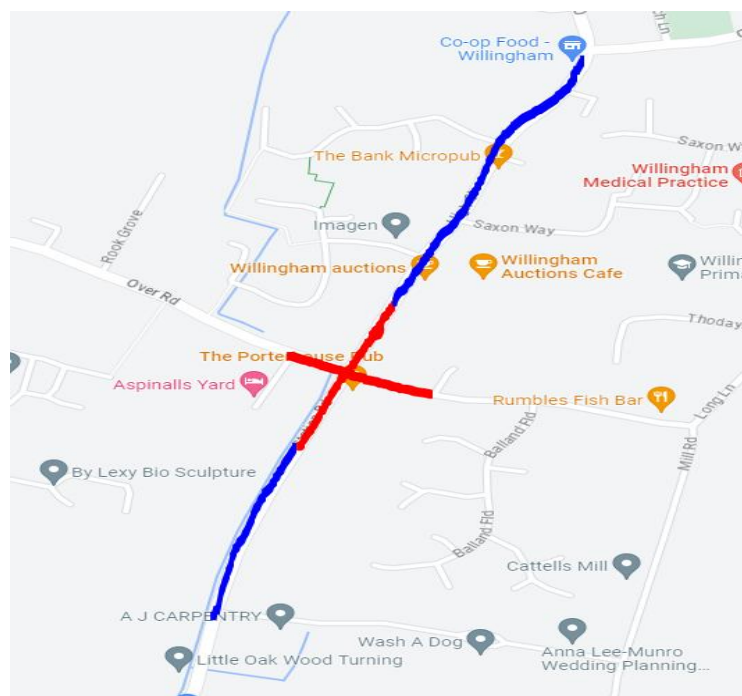
Frank Jordan,
Executive Director
**Transport Strategy & Network
Management**

New Shire Hall
Emery Crescent
Enterprise Campus
Alconbury Weald
PE28 4YE

To whom it may concern,

Notice of upcoming works - Willingham

I am writing to inform you about the forthcoming road resurfacing works that are programmed to be carried out on the 21/08/23 – 22/08/23. Following the recent refurbishment of the traffic signals and working in collaboration with our maintenance team, the road requires full resurfacing and white lining. This will include all arms on the approach to the junction from approximately 50m to the centre of the junction at Willingham Crossroads (Station Road – High Street – Over Road – Berrycroft). The extent of the works are shown on a map below. The works will be undertaken overnight between 19:00- 05:00 under a road closure.



Key: **Blue** = Access only, **Red** = closure area

The diversion route for the road closure will be as follows:

Willingham – Over Road – Willingham Road – **Over**: Willingham Road - Mill Road – King Street – Longstanton Road – Gravel Bridge Rd – **Longstanton**: Over Road – **Northstowe**: B1050 Station Road – **Willingham**: B1050 Station Road

Willingham: B1050 Station Road – **Northstowe & Longstanton**: B1050 Hattons Road – **Oakington & Westwick**: A1307 – Dry Drayton Road – Water Lane – Station Road – **Cottenham**: Oakington Road – Rampton Road – B1049 High Street – B1049 Twenty Pence Road – **Wilburton**: B1049 Twenty Pence Road – A1123 West End – **Haddenham**: A1123 New Road – A1123 Hop Row – A1421 Station Road – A1123 The Green – A1123 Hill Row Causeway – **Willingham**: B1050 Shelford's Road – B1050 Earith Road – B1050 High Street. And vice versa for B1050.

Willingham Berrycroft: B1050 High Street – B1050 Earith Road – B1050 Shelfords Road – **Haddenham**: A1123 Hill Row Causeway – A1123 The Green – A1421 Station Road – A1123 Hop Row – A1123 New Road – Wilburton: A1123 West End - B1049 Twenty Pence Road – Cottenham: B1049 Twenty Pence Road - B1049 High Street – Rampton Road – **Rampton**: High Street – **Willingham**: Rampton Road - Berrycroft

Access for residents will be maintained during the works; if you live inside the works area, please approach a site operative and explain where you live, they will allow you through. Please bear in mind that when laying the new surface there may be a short delay to gain access. The footpaths will be open. Pedestrians and cyclists (please dismount and walk through the works area), will still have access. Please follow all signs to navigate the site safely and follow any guidance from operatives.

Parking will not be permitted in the works area. Please ensure all vehicles have been removed from the works area before 7pm on the night of the works. Failure to remove the vehicles may delay the works proceeding, resulting in repeat visits to complete the works causing further disruption.

We appreciate your co-operation with the planned works and apologise for any disruption it may cause.

Should you have any questions or concerns about the proposed works, please contact me using the details provided above.

Yours sincerely,

Clare Andrew
Engineer
Traffic Signals & Systems Team
Transport Strategy & Network Management

My ref: G479/353/TDP 22-23

Your ref: G479/353/TDP 22-23

Date: 19/07/23
Contact: Clare Andrew
Telephone: 03450 455212

E Mail: signals@cambridgeshire.gov.uk

76 HIGH STREET
WILLINGHAM
CB24 5ES

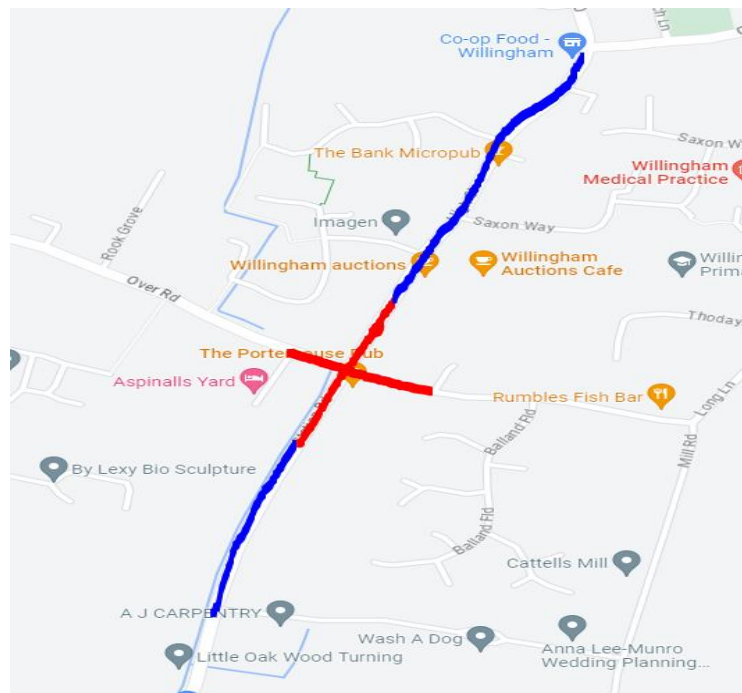
Frank Jordan,
Executive Director
**Transport Strategy & Network
Management**

New Shire Hall
Emery Crescent
Enterprise Campus
Alconbury Weald
PE28 4YE

To whom it may concern,

Notice of upcoming works - Willingham

I am writing to inform you about the forthcoming road resurfacing works that are programmed to be carried out on the 21/08/23 – 22/08/23. Following the recent refurbishment of the traffic signals and working in collaboration with our maintenance team, the road requires full resurfacing and white lining. This will include all arms on the approach to the junction from approximately 50m to the centre of the junction at Willingham Crossroads (Station Road – High Street – Over Road – Berrycroft). The extent of the works are shown on a map below. The works will be undertaken overnight between 19:00- 05:00 under a road closure.



Key: **Blue** = Access only, **Red** = closure area

The diversion route for the road closure will be as follows:

Willingham – Over Road – Willingham Road – **Over**: Willingham Road - Mill Road – King Street – Longstanton Road – Gravel Bridge Rd – **Longstanton**: Over Road – **Northstowe**: B1050 Station Road – **Willingham**: B1050 Station Road

Willingham: B1050 Station Road – **Northstowe & Longstanton**: B1050 Hattons Road – **Oakington & Westwick**: A1307 – Dry Drayton Road – Water Lane – Station Road – **Cottenham**: Oakington Road – Rampton Road – B1049 High Street – B1049 Twenty Pence Road – **Wilburton**: B1049 Twenty Pence Road – A1123 West End – **Haddenham**: A1123 New Road – A1123 Hop Row – A1421 Station Road – A1123 The Green – A1123 Hill Row Causeway – **Willingham**: B1050 Shelford's Road – B1050 Earith Road – B1050 High Street. And vice versa for B1050.

Willingham Berrycroft: B1050 High Street – B1050 Earith Road – B1050 Shelfords Road – **Haddenham**: A1123 Hill Row Causeway – A1123 The Green – A1421 Station Road – A1123 Hop Row – A1123 New Road – Wilburton: A1123 West End - B1049 Twenty Pence Road – Cottenham: B1049 Twenty Pence Road - B1049 High Street – Rampton Road – **Rampton**: High Street – **Willingham**: Rampton Road - Berrycroft

Access for residents will be maintained during the works; if you live inside the works area, please approach a site operative and explain where you live, they will allow you through. Please bear in mind that when laying the new surface there may be a short delay to gain access. The footpaths will be open. Pedestrians and cyclists (please dismount and walk through the works area), will still have access. Please follow all signs to navigate the site safely and follow any guidance from operatives.

Parking will not be permitted in the works area. Please ensure all vehicles have been removed from the works area before 7pm on the night of the works. Failure to remove the vehicles may delay the works proceeding, resulting in repeat visits to complete the works causing further disruption.

We appreciate your co-operation with the planned works and apologise for any disruption it may cause.

Should you have any questions or concerns about the proposed works, please contact me using the details provided above.

Yours sincerely,

Clare Andrew
Engineer
Traffic Signals & Systems Team
Transport Strategy & Network Management

My ref: G479/353/TDP 22-23

Your ref: G479/353/TDP 22-23

Date: 19/07/23
Contact: Clare Andrew
Telephone: 03450 455212

E Mail: signals@cambridgeshire.gov.uk

33 HIGH STREET
WILLINGHAM
CB24 5ES

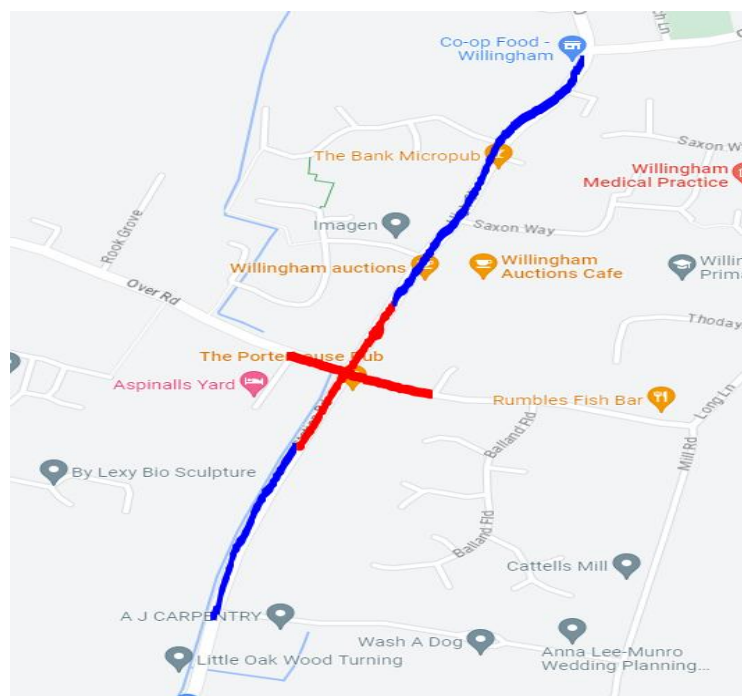
Frank Jordan,
Executive Director
**Transport Strategy & Network
Management**

New Shire Hall
Emery Crescent
Enterprise Campus
Alconbury Weald
PE28 4YE

To whom it may concern,

Notice of upcoming works - Willingham

I am writing to inform you about the forthcoming road resurfacing works that are programmed to be carried out on the 21/08/23 – 22/08/23. Following the recent refurbishment of the traffic signals and working in collaboration with our maintenance team, the road requires full resurfacing and white lining. This will include all arms on the approach to the junction from approximately 50m to the centre of the junction at Willingham Crossroads (Station Road – High Street – Over Road – Berrycroft). The extent of the works are shown on a map below. The works will be undertaken overnight between 19:00- 05:00 under a road closure.



Key: Blue = Access only, Red = closure area

The diversion route for the road closure will be as follows:

Willingham – Over Road – Willingham Road – **Over**: Willingham Road - Mill Road – King Street – Longstanton Road – Gravel Bridge Rd – **Longstanton**: Over Road – **Northstowe**: B1050 Station Road – **Willingham**: B1050 Station Road

Willingham: B1050 Station Road – **Northstowe & Longstanton**: B1050 Hattons Road – **Oakington & Westwick**: A1307 – Dry Drayton Road – Water Lane – Station Road – **Cottenham**: Oakington Road – Rampton Road – B1049 High Street – B1049 Twenty Pence Road – **Wilburton**: B1049 Twenty Pence Road – A1123 West End – **Haddenham**: A1123 New Road – A1123 Hop Row – A1421 Station Road – A1123 The Green – A1123 Hill Row Causeway – **Willingham**: B1050 Shelford's Road – B1050 Earith Road – B1050 High Street. And vice versa for B1050.

Willingham Berrycroft: B1050 High Street – B1050 Earith Road – B1050 Shelfords Road – **Haddenham**: A1123 Hill Row Causeway – A1123 The Green – A1421 Station Road – A1123 Hop Row – A1123 New Road – Wilburton: A1123 West End - B1049 Twenty Pence Road – Cottenham: B1049 Twenty Pence Road - B1049 High Street – Rampton Road – **Rampton**: High Street – **Willingham**: Rampton Road - Berrycroft

Access for residents will be maintained during the works; if you live inside the works area, please approach a site operative and explain where you live, they will allow you through. Please bear in mind that when laying the new surface there may be a short delay to gain access. The footpaths will be open. Pedestrians and cyclists (please dismount and walk through the works area), will still have access. Please follow all signs to navigate the site safely and follow any guidance from operatives.

Parking will not be permitted in the works area. Please ensure all vehicles have been removed from the works area before 7pm on the night of the works. Failure to remove the vehicles may delay the works proceeding, resulting in repeat visits to complete the works causing further disruption.

We appreciate your co-operation with the planned works and apologise for any disruption it may cause.

Should you have any questions or concerns about the proposed works, please contact me using the details provided above.

Yours sincerely,

Clare Andrew
Engineer
Traffic Signals & Systems Team
Transport Strategy & Network Management

My ref: G479/353/TDP 22-23

Your ref: G479/353/TDP 22-23

Date: 19/07/23
Contact: Clare Andrew
Telephone: 03450 455212

E Mail: signals@cambridgeshire.gov.uk

41 HIGH STREET
WILLINGHAM
CB24 5ES

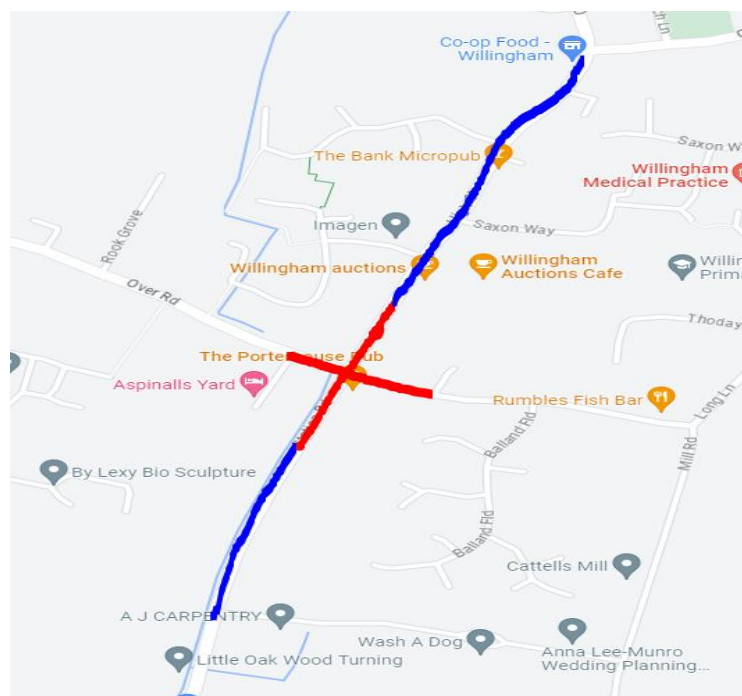
Frank Jordan,
Executive Director
**Transport Strategy & Network
Management**

New Shire Hall
Emery Crescent
Enterprise Campus
Alconbury Weald
PE28 4YE

To whom it may concern,

Notice of upcoming works - Willingham

I am writing to inform you about the forthcoming road resurfacing works that are programmed to be carried out on the 21/08/23 – 22/08/23. Following the recent refurbishment of the traffic signals and working in collaboration with our maintenance team, the road requires full resurfacing and white lining. This will include all arms on the approach to the junction from approximately 50m to the centre of the junction at Willingham Crossroads (Station Road – High Street – Over Road – Berrycroft). The extent of the works are shown on a map below. The works will be undertaken overnight between 19:00- 05:00 under a road closure.



Key: **Blue** = Access only, **Red** = closure area

The diversion route for the road closure will be as follows:

Willingham – Over Road – Willingham Road – **Over**: Willingham Road - Mill Road – King Street – Longstanton Road – Gravel Bridge Rd – **Longstanton**: Over Road – **Northstowe**: B1050 Station Road – **Willingham**: B1050 Station Road

Willingham: B1050 Station Road – **Northstowe & Longstanton**: B1050 Hattons Road – **Oakington & Westwick**: A1307 – Dry Drayton Road – Water Lane – Station Road – **Cottenham**: Oakington Road – Rampton Road – B1049 High Street – B1049 Twenty Pence Road – **Wilburton**: B1049 Twenty Pence Road – A1123 West End – **Haddenham**: A1123 New Road – A1123 Hop Row – A1421 Station Road – A1123 The Green – A1123 Hill Row Causeway – **Willingham**: B1050 Shelford's Road – B1050 Earith Road – B1050 High Street. And vice versa for B1050.

Willingham Berrycroft: B1050 High Street – B1050 Earith Road – B1050 Shelfords Road – **Haddenham**: A1123 Hill Row Causeway – A1123 The Green – A1421 Station Road – A1123 Hop Row – A1123 New Road – Wilburton: A1123 West End - B1049 Twenty Pence Road – Cottenham: B1049 Twenty Pence Road - B1049 High Street – Rampton Road – **Rampton**: High Street – **Willingham**: Rampton Road - Berrycroft

Access for residents will be maintained during the works; if you live inside the works area, please approach a site operative and explain where you live, they will allow you through. Please bear in mind that when laying the new surface there may be a short delay to gain access. The footpaths will be open. Pedestrians and cyclists (please dismount and walk through the works area), will still have access. Please follow all signs to navigate the site safely and follow any guidance from operatives.

Parking will not be permitted in the works area. Please ensure all vehicles have been removed from the works area before 7pm on the night of the works. Failure to remove the vehicles may delay the works proceeding, resulting in repeat visits to complete the works causing further disruption.

We appreciate your co-operation with the planned works and apologise for any disruption it may cause.

Should you have any questions or concerns about the proposed works, please contact me using the details provided above.

Yours sincerely,

Clare Andrew
Engineer
Traffic Signals & Systems Team
Transport Strategy & Network Management

My ref: G479/353/TDP 22-23

Your ref: G479/353/TDP 22-23

Date: 19/07/23
Contact: Clare Andrew
Telephone: 03450 455212

E Mail: signals@cambridgeshire.gov.uk

4 ELM WAY
WILLINGHAM
CB24 5JS

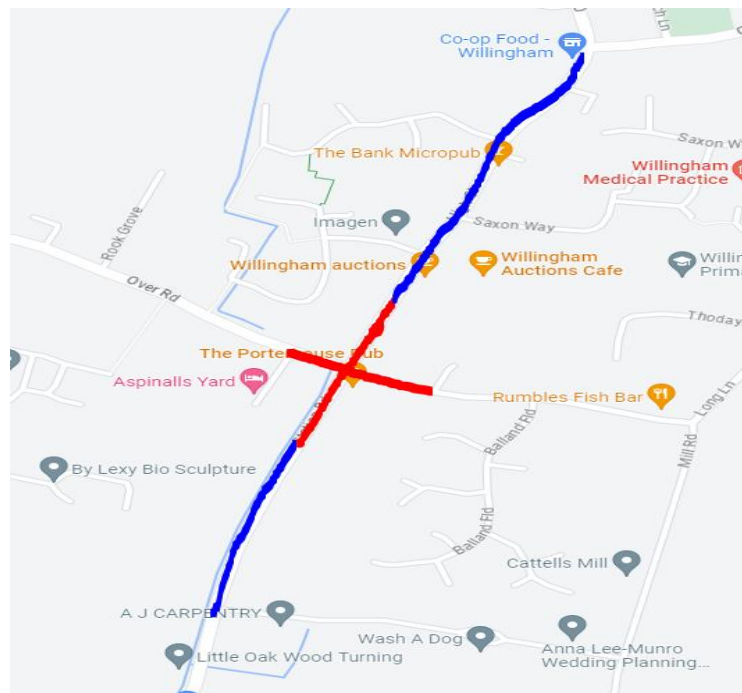
Frank Jordan,
Executive Director
**Transport Strategy & Network
Management**

New Shire Hall
Emery Crescent
Enterprise Campus
Alconbury Weald
PE28 4YE

To whom it may concern,

Notice of upcoming works - Willingham

I am writing to inform you about the forthcoming road resurfacing works that are programmed to be carried out on the 21/08/23 – 22/08/23. Following the recent refurbishment of the traffic signals and working in collaboration with our maintenance team, the road requires full resurfacing and white lining. This will include all arms on the approach to the junction from approximately 50m to the centre of the junction at Willingham Crossroads (Station Road – High Street – Over Road – Berrycroft). The extent of the works are shown on a map below. The works will be undertaken overnight between 19:00- 05:00 under a road closure.



Key: **Blue** = Access only, **Red** = closure area

The diversion route for the road closure will be as follows:

Willingham – Over Road – Willingham Road – **Over**: Willingham Road - Mill Road – King Street – Longstanton Road – Gravel Bridge Rd – **Longstanton**: Over Road – **Northstowe**: B1050 Station Road – **Willingham**: B1050 Station Road

Willingham: B1050 Station Road – **Northstowe & Longstanton**: B1050 Hattons Road – **Oakington & Westwick**: A1307 – Dry Drayton Road – Water Lane – Station Road – **Cottenham**: Oakington Road – Rampton Road – B1049 High Street – B1049 Twenty Pence Road – **Wilburton**: B1049 Twenty Pence Road – A1123 West End – **Haddenham**: A1123 New Road – A1123 Hop Row – A1421 Station Road – A1123 The Green – A1123 Hill Row Causeway – **Willingham**: B1050 Shelford's Road – B1050 Earith Road – B1050 High Street. And vice versa for B1050.

Willingham Berrycroft: B1050 High Street – B1050 Earith Road – B1050 Shelfords Road – **Haddenham**: A1123 Hill Row Causeway – A1123 The Green – A1421 Station Road – A1123 Hop Row – A1123 New Road – Wilburton: A1123 West End - B1049 Twenty Pence Road – Cottenham: B1049 Twenty Pence Road - B1049 High Street – Rampton Road – **Rampton**: High Street – **Willingham**: Rampton Road - Berrycroft

Access for residents will be maintained during the works; if you live inside the works area, please approach a site operative and explain where you live, they will allow you through. Please bear in mind that when laying the new surface there may be a short delay to gain access. The footpaths will be open. Pedestrians and cyclists (please dismount and walk through the works area), will still have access. Please follow all signs to navigate the site safely and follow any guidance from operatives.

Parking will not be permitted in the works area. Please ensure all vehicles have been removed from the works area before 7pm on the night of the works. Failure to remove the vehicles may delay the works proceeding, resulting in repeat visits to complete the works causing further disruption.

We appreciate your co-operation with the planned works and apologise for any disruption it may cause.

Should you have any questions or concerns about the proposed works, please contact me using the details provided above.

Yours sincerely,

Clare Andrew
Engineer
Traffic Signals & Systems Team
Transport Strategy & Network Management

My ref: G479/353/TDP 22-23

Your ref: G479/353/TDP 22-23

Date: 19/07/23
Contact: Clare Andrew
Telephone: 03450 455212

E Mail: signals@cambridgeshire.gov.uk

6 ASPINALLS YARD
WILLINGHAM
CB24 5AN

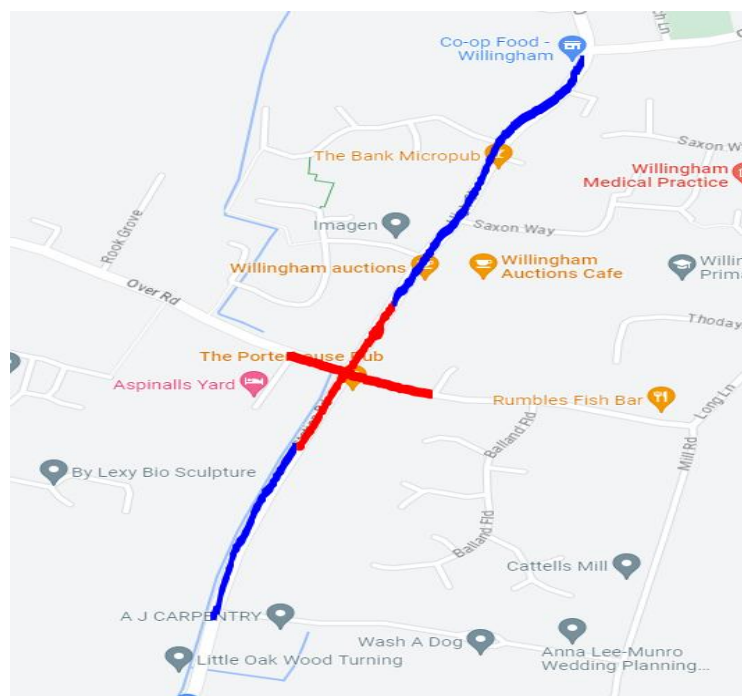
Frank Jordan,
Executive Director
**Transport Strategy & Network
Management**

New Shire Hall
Emery Crescent
Enterprise Campus
Alconbury Weald
PE28 4YE

To whom it may concern,

Notice of upcoming works - Willingham

I am writing to inform you about the forthcoming road resurfacing works that are programmed to be carried out on the 21/08/23 – 22/08/23. Following the recent refurbishment of the traffic signals and working in collaboration with our maintenance team, the road requires full resurfacing and white lining. This will include all arms on the approach to the junction from approximately 50m to the centre of the junction at Willingham Crossroads (Station Road – High Street – Over Road – Berrycroft). The extent of the works are shown on a map below. The works will be undertaken overnight between 19:00- 05:00 under a road closure.



Key: **Blue** = Access only, **Red** = closure area

The diversion route for the road closure will be as follows:

Willingham – Over Road – Willingham Road – **Over**: Willingham Road - Mill Road – King Street – Longstanton Road – Gravel Bridge Rd – **Longstanton**: Over Road – **Northstowe**: B1050 Station Road – **Willingham**: B1050 Station Road

Willingham: B1050 Station Road – **Northstowe & Longstanton**: B1050 Hattons Road – **Oakington & Westwick**: A1307 – Dry Drayton Road – Water Lane – Station Road – **Cottenham**: Oakington Road – Rampton Road – B1049 High Street – B1049 Twenty Pence Road – **Wilburton**: B1049 Twenty Pence Road – A1123 West End – **Haddenham**: A1123 New Road – A1123 Hop Row – A1421 Station Road – A1123 The Green – A1123 Hill Row Causeway – **Willingham**: B1050 Shelford's Road – B1050 Earith Road – B1050 High Street. And vice versa for B1050.

Willingham Berrycroft: B1050 High Street – B1050 Earith Road – B1050 Shelfords Road – **Haddenham**: A1123 Hill Row Causeway – A1123 The Green – A1421 Station Road – A1123 Hop Row – A1123 New Road – Wilburton: A1123 West End - B1049 Twenty Pence Road – Cottenham: B1049 Twenty Pence Road - B1049 High Street – Rampton Road – **Rampton**: High Street – **Willingham**: Rampton Road - Berrycroft

Access for residents will be maintained during the works; if you live inside the works area, please approach a site operative and explain where you live, they will allow you through. Please bear in mind that when laying the new surface there may be a short delay to gain access. The footpaths will be open. Pedestrians and cyclists (please dismount and walk through the works area), will still have access. Please follow all signs to navigate the site safely and follow any guidance from operatives.

Parking will not be permitted in the works area. Please ensure all vehicles have been removed from the works area before 7pm on the night of the works. Failure to remove the vehicles may delay the works proceeding, resulting in repeat visits to complete the works causing further disruption.

We appreciate your co-operation with the planned works and apologise for any disruption it may cause.

Should you have any questions or concerns about the proposed works, please contact me using the details provided above.

Yours sincerely,

Clare Andrew
Engineer
Traffic Signals & Systems Team
Transport Strategy & Network Management

My ref: G479/353/TDP 22-23

Your ref: G479/353/TDP 22-23

Date: 19/07/23
Contact: Clare Andrew
Telephone: 03450 455212

E Mail: signals@cambridgeshire.gov.uk

3 ASPINALLS YARD
WILLINGHAM
CB24 5AN

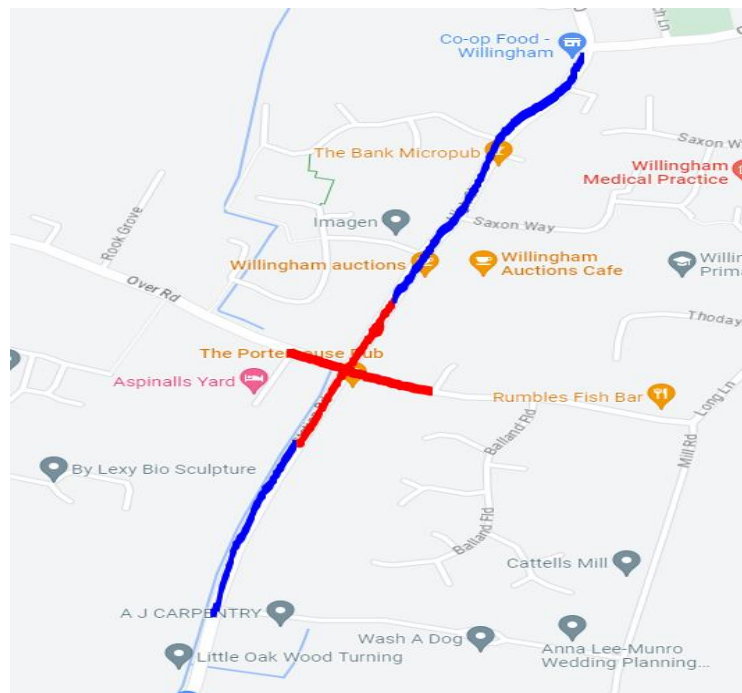
Frank Jordan,
Executive Director
**Transport Strategy & Network
Management**

New Shire Hall
Emery Crescent
Enterprise Campus
Alconbury Weald
PE28 4YE

To whom it may concern,

Notice of upcoming works - Willingham

I am writing to inform you about the forthcoming road resurfacing works that are programmed to be carried out on the 21/08/23 – 22/08/23. Following the recent refurbishment of the traffic signals and working in collaboration with our maintenance team, the road requires full resurfacing and white lining. This will include all arms on the approach to the junction from approximately 50m to the centre of the junction at Willingham Crossroads (Station Road – High Street – Over Road – Berrycroft). The extent of the works are shown on a map below. The works will be undertaken overnight between 19:00- 05:00 under a road closure.



Key: **Blue** = Access only, **Red** = closure area

The diversion route for the road closure will be as follows:

Willingham – Over Road – Willingham Road – **Over**: Willingham Road - Mill Road – King Street – Longstanton Road – Gravel Bridge Rd – **Longstanton**: Over Road – **Northstowe**: B1050 Station Road – **Willingham**: B1050 Station Road

Willingham: B1050 Station Road – **Northstowe & Longstanton**: B1050 Hattons Road – **Oakington & Westwick**: A1307 – Dry Drayton Road – Water Lane – Station Road – **Cottenham**: Oakington Road – Rampton Road – B1049 High Street – B1049 Twenty Pence Road – **Wilburton**: B1049 Twenty Pence Road – A1123 West End – **Haddenham**: A1123 New Road – A1123 Hop Row – A1421 Station Road – A1123 The Green – A1123 Hill Row Causeway – **Willingham**: B1050 Shelford's Road – B1050 Earith Road – B1050 High Street. And vice versa for B1050.

Willingham Berrycroft: B1050 High Street – B1050 Earith Road – B1050 Shelfords Road – **Haddenham**: A1123 Hill Row Causeway – A1123 The Green – A1421 Station Road – A1123 Hop Row – A1123 New Road – Wilburton: A1123 West End - B1049 Twenty Pence Road – Cottenham: B1049 Twenty Pence Road - B1049 High Street – Rampton Road – **Rampton**: High Street – **Willingham**: Rampton Road - Berrycroft

Access for residents will be maintained during the works; if you live inside the works area, please approach a site operative and explain where you live, they will allow you through. Please bear in mind that when laying the new surface there may be a short delay to gain access. The footpaths will be open. Pedestrians and cyclists (please dismount and walk through the works area), will still have access. Please follow all signs to navigate the site safely and follow any guidance from operatives.

Parking will not be permitted in the works area. Please ensure all vehicles have been removed from the works area before 7pm on the night of the works. Failure to remove the vehicles may delay the works proceeding, resulting in repeat visits to complete the works causing further disruption.

We appreciate your co-operation with the planned works and apologise for any disruption it may cause.

Should you have any questions or concerns about the proposed works, please contact me using the details provided above.

Yours sincerely,

Clare Andrew
Engineer
Traffic Signals & Systems Team
Transport Strategy & Network Management

My ref: G479/353/TDP 22-23

Your ref: G479/353/TDP 22-23

Date: 19/07/23
Contact: Clare Andrew
Telephone: 03450 455212

E Mail: signals@cambridgeshire.gov.uk

THE LAWNINGS
OVER ROAD
CB24 5EU

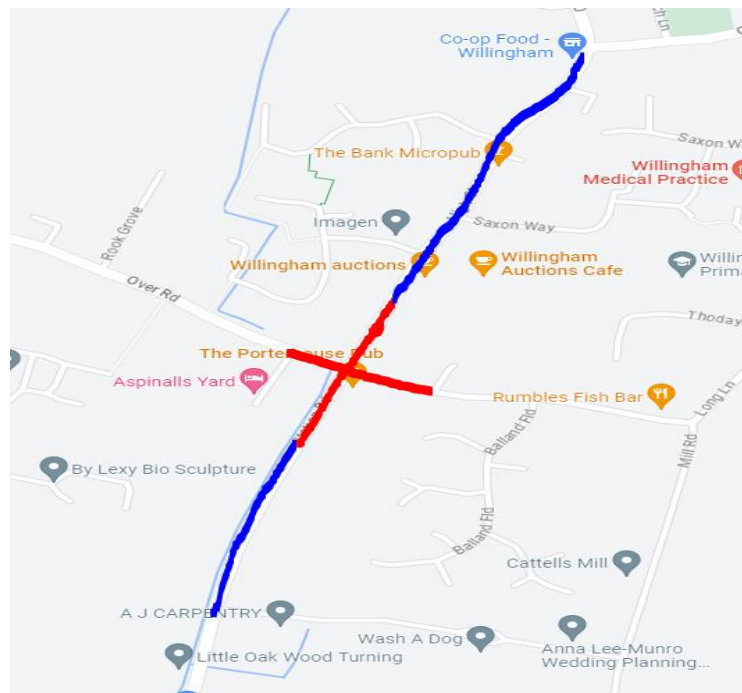
Frank Jordan,
Executive Director
**Transport Strategy & Network
Management**

New Shire Hall
Emery Crescent
Enterprise Campus
Alconbury Weald
PE28 4YE

To whom it may concern,

Notice of upcoming works - Willingham

I am writing to inform you about the forthcoming road resurfacing works that are programmed to be carried out on the 21/08/23 – 22/08/23. Following the recent refurbishment of the traffic signals and working in collaboration with our maintenance team, the road requires full resurfacing and white lining. This will include all arms on the approach to the junction from approximately 50m to the centre of the junction at Willingham Crossroads (Station Road – High Street – Over Road – Berrycroft). The extent of the works are shown on a map below. The works will be undertaken overnight between 19:00- 05:00 under a road closure.



Key: **Blue** = Access only, **Red** = closure area

The diversion route for the road closure will be as follows:

Willingham – Over Road – Willingham Road – **Over**: Willingham Road - Mill Road – King Street – Longstanton Road – Gravel Bridge Rd – **Longstanton**: Over Road – **Northstowe**: B1050 Station Road – **Willingham**: B1050 Station Road

Willingham: B1050 Station Road – **Northstowe & Longstanton**: B1050 Hattons Road – **Oakington & Westwick**: A1307 – Dry Drayton Road – Water Lane – Station Road – **Cottenham**: Oakington Road – Rampton Road – B1049 High Street – B1049 Twenty Pence Road – **Wilburton**: B1049 Twenty Pence Road – A1123 West End – **Haddenham**: A1123 New Road – A1123 Hop Row – A1421 Station Road – A1123 The Green – A1123 Hill Row Causeway – **Willingham**: B1050 Shelford's Road – B1050 Earith Road – B1050 High Street. And vice versa for B1050.

Willingham Berrycroft: B1050 High Street – B1050 Earith Road – B1050 Shelfords Road – **Haddenham**: A1123 Hill Row Causeway – A1123 The Green – A1421 Station Road – A1123 Hop Row – A1123 New Road – Wilburton: A1123 West End - B1049 Twenty Pence Road – Cottenham: B1049 Twenty Pence Road - B1049 High Street – Rampton Road – **Rampton**: High Street – **Willingham**: Rampton Road - Berrycroft

Access for residents will be maintained during the works; if you live inside the works area, please approach a site operative and explain where you live, they will allow you through. Please bear in mind that when laying the new surface there may be a short delay to gain access. The footpaths will be open. Pedestrians and cyclists (please dismount and walk through the works area), will still have access. Please follow all signs to navigate the site safely and follow any guidance from operatives.

Parking will not be permitted in the works area. Please ensure all vehicles have been removed from the works area before 7pm on the night of the works. Failure to remove the vehicles may delay the works proceeding, resulting in repeat visits to complete the works causing further disruption.

We appreciate your co-operation with the planned works and apologise for any disruption it may cause.

Should you have any questions or concerns about the proposed works, please contact me using the details provided above.

Yours sincerely,

Clare Andrew
Engineer
Traffic Signals & Systems Team
Transport Strategy & Network Management

My ref: G479/353/TDP 22-23

Your ref: G479/353/TDP 22-23

Date: 19/07/23
Contact: Clare Andrew
Telephone: 03450 455212

E Mail: signals@cambridgeshire.gov.uk

2 STATION ROAD
WILLINGHAM
CB24 5HF

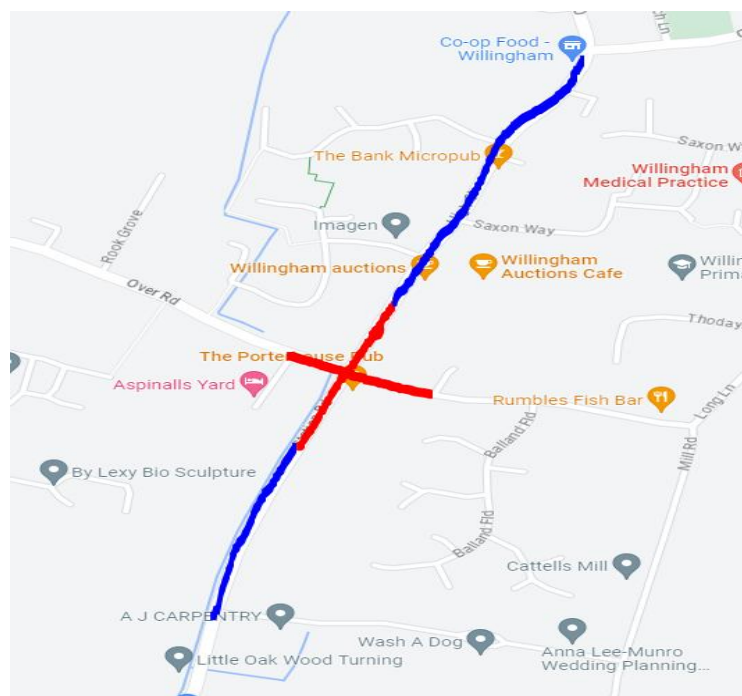
Frank Jordan,
Executive Director
**Transport Strategy & Network
Management**

New Shire Hall
Emery Crescent
Enterprise Campus
Alconbury Weald
PE28 4YE

To whom it may concern,

Notice of upcoming works - Willingham

I am writing to inform you about the forthcoming road resurfacing works that are programmed to be carried out on the 21/08/23 – 22/08/23. Following the recent refurbishment of the traffic signals and working in collaboration with our maintenance team, the road requires full resurfacing and white lining. This will include all arms on the approach to the junction from approximately 50m to the centre of the junction at Willingham Crossroads (Station Road – High Street – Over Road – Berrycroft). The extent of the works are shown on a map below. The works will be undertaken overnight between 19:00- 05:00 under a road closure.



Key: **Blue** = Access only, **Red** = closure area

The diversion route for the road closure will be as follows:

Willingham – Over Road – Willingham Road – **Over**: Willingham Road - Mill Road – King Street – Longstanton Road – Gravel Bridge Rd – **Longstanton**: Over Road – **Northstowe**: B1050 Station Road – **Willingham**: B1050 Station Road

Willingham: B1050 Station Road – **Northstowe & Longstanton**: B1050 Hattons Road – **Oakington & Westwick**: A1307 – Dry Drayton Road – Water Lane – Station Road – **Cottenham**: Oakington Road – Rampton Road – B1049 High Street – B1049 Twenty Pence Road – **Wilburton**: B1049 Twenty Pence Road – A1123 West End – **Haddenham**: A1123 New Road – A1123 Hop Row – A1421 Station Road – A1123 The Green – A1123 Hill Row Causeway – **Willingham**: B1050 Shelford's Road – B1050 Earith Road – B1050 High Street. And vice versa for B1050.

Willingham Berrycroft: B1050 High Street – B1050 Earith Road – B1050 Shelfords Road – **Haddenham**: A1123 Hill Row Causeway – A1123 The Green – A1421 Station Road – A1123 Hop Row – A1123 New Road – Wilburton: A1123 West End - B1049 Twenty Pence Road – Cottenham: B1049 Twenty Pence Road - B1049 High Street – Rampton Road – **Rampton**: High Street – **Willingham**: Rampton Road - Berrycroft

Access for residents will be maintained during the works; if you live inside the works area, please approach a site operative and explain where you live, they will allow you through. Please bear in mind that when laying the new surface there may be a short delay to gain access. The footpaths will be open. Pedestrians and cyclists (please dismount and walk through the works area), will still have access. Please follow all signs to navigate the site safely and follow any guidance from operatives.

Parking will not be permitted in the works area. Please ensure all vehicles have been removed from the works area before 7pm on the night of the works. Failure to remove the vehicles may delay the works proceeding, resulting in repeat visits to complete the works causing further disruption.

We appreciate your co-operation with the planned works and apologise for any disruption it may cause.

Should you have any questions or concerns about the proposed works, please contact me using the details provided above.

Yours sincerely,

Clare Andrew
Engineer
Traffic Signals & Systems Team
Transport Strategy & Network Management

My ref: G479/353/TDP 22-23

Your ref: G479/353/TDP 22-23

Date: 19/07/23
Contact: Clare Andrew
Telephone: 03450 455212

E Mail: signals@cambridgeshire.gov.uk

62 HIGH STREET
WILLINGHAM
CB24 5ES

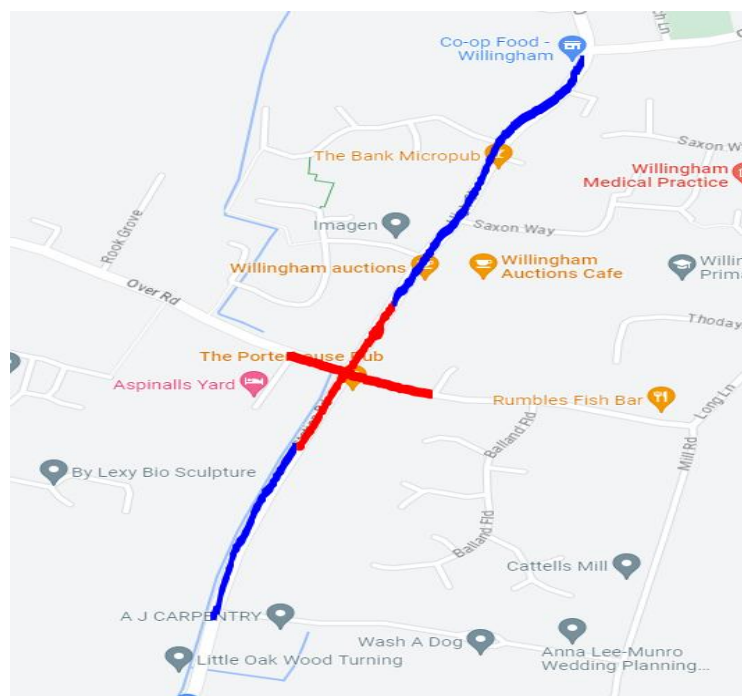
Frank Jordan,
Executive Director
**Transport Strategy & Network
Management**

New Shire Hall
Emery Crescent
Enterprise Campus
Alconbury Weald
PE28 4YE

To whom it may concern,

Notice of upcoming works - Willingham

I am writing to inform you about the forthcoming road resurfacing works that are programmed to be carried out on the 21/08/23 – 22/08/23. Following the recent refurbishment of the traffic signals and working in collaboration with our maintenance team, the road requires full resurfacing and white lining. This will include all arms on the approach to the junction from approximately 50m to the centre of the junction at Willingham Crossroads (Station Road – High Street – Over Road – Berrycroft). The extent of the works are shown on a map below. The works will be undertaken overnight between 19:00- 05:00 under a road closure.



Key: **Blue** = Access only, **Red** = closure area

The diversion route for the road closure will be as follows:

Willingham – Over Road – Willingham Road – **Over**: Willingham Road - Mill Road – King Street – Longstanton Road – Gravel Bridge Rd – **Longstanton**: Over Road – **Northstowe**: B1050 Station Road – **Willingham**: B1050 Station Road

Willingham: B1050 Station Road – **Northstowe & Longstanton**: B1050 Hattons Road – **Oakington & Westwick**: A1307 – Dry Drayton Road – Water Lane – Station Road – **Cottenham**: Oakington Road – Rampton Road – B1049 High Street – B1049 Twenty Pence Road – **Wilburton**: B1049 Twenty Pence Road – A1123 West End – **Haddenham**: A1123 New Road – A1123 Hop Row – A1421 Station Road – A1123 The Green – A1123 Hill Row Causeway – **Willingham**: B1050 Shelford's Road – B1050 Earith Road – B1050 High Street. And vice versa for B1050.

Willingham Berrycroft: B1050 High Street – B1050 Earith Road – B1050 Shelfords Road – **Haddenham**: A1123 Hill Row Causeway – A1123 The Green – A1421 Station Road – A1123 Hop Row – A1123 New Road – Wilburton: A1123 West End - B1049 Twenty Pence Road – Cottenham: B1049 Twenty Pence Road - B1049 High Street – Rampton Road – **Rampton**: High Street – **Willingham**: Rampton Road - Berrycroft

Access for residents will be maintained during the works; if you live inside the works area, please approach a site operative and explain where you live, they will allow you through. Please bear in mind that when laying the new surface there may be a short delay to gain access. The footpaths will be open. Pedestrians and cyclists (please dismount and walk through the works area), will still have access. Please follow all signs to navigate the site safely and follow any guidance from operatives.

Parking will not be permitted in the works area. Please ensure all vehicles have been removed from the works area before 7pm on the night of the works. Failure to remove the vehicles may delay the works proceeding, resulting in repeat visits to complete the works causing further disruption.

We appreciate your co-operation with the planned works and apologise for any disruption it may cause.

Should you have any questions or concerns about the proposed works, please contact me using the details provided above.

Yours sincerely,

Clare Andrew
Engineer
Traffic Signals & Systems Team
Transport Strategy & Network Management

My ref: G479/353/TDP 22-23

Your ref: G479/353/TDP 22-23

Date: 19/07/23
Contact: Clare Andrew
Telephone: 03450 455212

E Mail: signals@cambridgeshire.gov.uk

6 OVER ROAD
WILLINGHAM
CB24 5EU

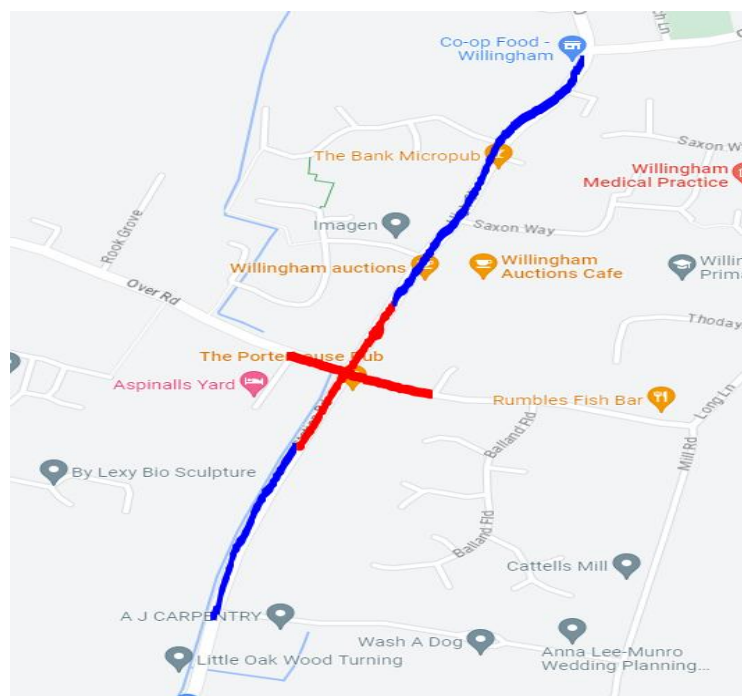
Frank Jordan,
Executive Director
**Transport Strategy & Network
Management**

New Shire Hall
Emery Crescent
Enterprise Campus
Alconbury Weald
PE28 4YE

To whom it may concern,

Notice of upcoming works - Willingham

I am writing to inform you about the forthcoming road resurfacing works that are programmed to be carried out on the 21/08/23 – 22/08/23. Following the recent refurbishment of the traffic signals and working in collaboration with our maintenance team, the road requires full resurfacing and white lining. This will include all arms on the approach to the junction from approximately 50m to the centre of the junction at Willingham Crossroads (Station Road – High Street – Over Road – Berrycroft). The extent of the works are shown on a map below. The works will be undertaken overnight between 19:00- 05:00 under a road closure.



Key: **Blue** = Access only, **Red** = closure area

The diversion route for the road closure will be as follows:

Willingham – Over Road – Willingham Road – **Over**: Willingham Road - Mill Road – King Street – Longstanton Road – Gravel Bridge Rd – **Longstanton**: Over Road – **Northstowe**: B1050 Station Road – **Willingham**: B1050 Station Road

Willingham: B1050 Station Road – **Northstowe & Longstanton**: B1050 Hattons Road – **Oakington & Westwick**: A1307 – Dry Drayton Road – Water Lane – Station Road – **Cottenham**: Oakington Road – Rampton Road – B1049 High Street – B1049 Twenty Pence Road – **Wilburton**: B1049 Twenty Pence Road – A1123 West End – **Haddenham**: A1123 New Road – A1123 Hop Row – A1421 Station Road – A1123 The Green – A1123 Hill Row Causeway – **Willingham**: B1050 Shelford's Road – B1050 Earith Road – B1050 High Street. And vice versa for B1050.

Willingham Berrycroft: B1050 High Street – B1050 Earith Road – B1050 Shelfords Road – **Haddenham**: A1123 Hill Row Causeway – A1123 The Green – A1421 Station Road – A1123 Hop Row – A1123 New Road – Wilburton: A1123 West End - B1049 Twenty Pence Road – Cottenham: B1049 Twenty Pence Road - B1049 High Street – Rampton Road – **Rampton**: High Street – **Willingham**: Rampton Road - Berrycroft

Access for residents will be maintained during the works; if you live inside the works area, please approach a site operative and explain where you live, they will allow you through. Please bear in mind that when laying the new surface there may be a short delay to gain access. The footpaths will be open. Pedestrians and cyclists (please dismount and walk through the works area), will still have access. Please follow all signs to navigate the site safely and follow any guidance from operatives.

Parking will not be permitted in the works area. Please ensure all vehicles have been removed from the works area before 7pm on the night of the works. Failure to remove the vehicles may delay the works proceeding, resulting in repeat visits to complete the works causing further disruption.

We appreciate your co-operation with the planned works and apologise for any disruption it may cause.

Should you have any questions or concerns about the proposed works, please contact me using the details provided above.

Yours sincerely,

Clare Andrew
Engineer
Traffic Signals & Systems Team
Transport Strategy & Network Management

My ref: G479/353/TDP 22-23

Your ref: G479/353/TDP 22-23

Date: 19/07/23
Contact: Clare Andrew
Telephone: 03450 455212

E Mail: signals@cambridgeshire.gov.uk

5 STATION ROAD
WILLINGHAM
CB24 5HF

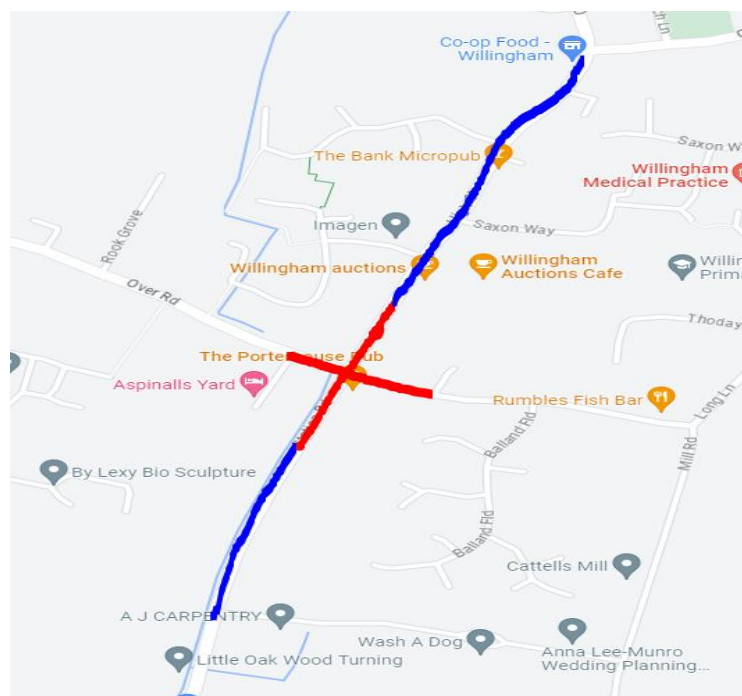
Frank Jordan,
Executive Director
**Transport Strategy & Network
Management**

New Shire Hall
Emery Crescent
Enterprise Campus
Alconbury Weald
PE28 4YE

To whom it may concern,

Notice of upcoming works - Willingham

I am writing to inform you about the forthcoming road resurfacing works that are programmed to be carried out on the 21/08/23 – 22/08/23. Following the recent refurbishment of the traffic signals and working in collaboration with our maintenance team, the road requires full resurfacing and white lining. This will include all arms on the approach to the junction from approximately 50m to the centre of the junction at Willingham Crossroads (Station Road – High Street – Over Road – Berrycroft). The extent of the works are shown on a map below. The works will be undertaken overnight between 19:00- 05:00 under a road closure.



Key: **Blue** = Access only, **Red** = closure area

The diversion route for the road closure will be as follows:

Willingham – Over Road – Willingham Road – **Over**: Willingham Road - Mill Road – King Street – Longstanton Road – Gravel Bridge Rd – **Longstanton**: Over Road – **Northstowe**: B1050 Station Road – **Willingham**: B1050 Station Road

Willingham: B1050 Station Road – **Northstowe & Longstanton**: B1050 Hattons Road – **Oakington & Westwick**: A1307 – Dry Drayton Road – Water Lane – Station Road – **Cottenham**: Oakington Road – Rampton Road – B1049 High Street – B1049 Twenty Pence Road – **Wilburton**: B1049 Twenty Pence Road – A1123 West End – **Haddenham**: A1123 New Road – A1123 Hop Row – A1421 Station Road – A1123 The Green – A1123 Hill Row Causeway – **Willingham**: B1050 Shelford's Road – B1050 Earith Road – B1050 High Street. And vice versa for B1050.

Willingham Berrycroft: B1050 High Street – B1050 Earith Road – B1050 Shelfords Road – **Haddenham**: A1123 Hill Row Causeway – A1123 The Green – A1421 Station Road – A1123 Hop Row – A1123 New Road – Wilburton: A1123 West End - B1049 Twenty Pence Road – Cottenham: B1049 Twenty Pence Road - B1049 High Street – Rampton Road – **Rampton**: High Street – **Willingham**: Rampton Road - Berrycroft

Access for residents will be maintained during the works; if you live inside the works area, please approach a site operative and explain where you live, they will allow you through. Please bear in mind that when laying the new surface there may be a short delay to gain access. The footpaths will be open. Pedestrians and cyclists (please dismount and walk through the works area), will still have access. Please follow all signs to navigate the site safely and follow any guidance from operatives.

Parking will not be permitted in the works area. Please ensure all vehicles have been removed from the works area before 7pm on the night of the works. Failure to remove the vehicles may delay the works proceeding, resulting in repeat visits to complete the works causing further disruption.

We appreciate your co-operation with the planned works and apologise for any disruption it may cause.

Should you have any questions or concerns about the proposed works, please contact me using the details provided above.

Yours sincerely,

Clare Andrew
Engineer
Traffic Signals & Systems Team
Transport Strategy & Network Management

My ref: G479/353/TDP 22-23

Your ref: G479/353/TDP 22-23

Date: 19/07/23
Contact: Clare Andrew
Telephone: 03450 455212

E Mail: signals@cambridgeshire.gov.uk

2B OVER ROAD
WILLINGHAM
CB24 5EU

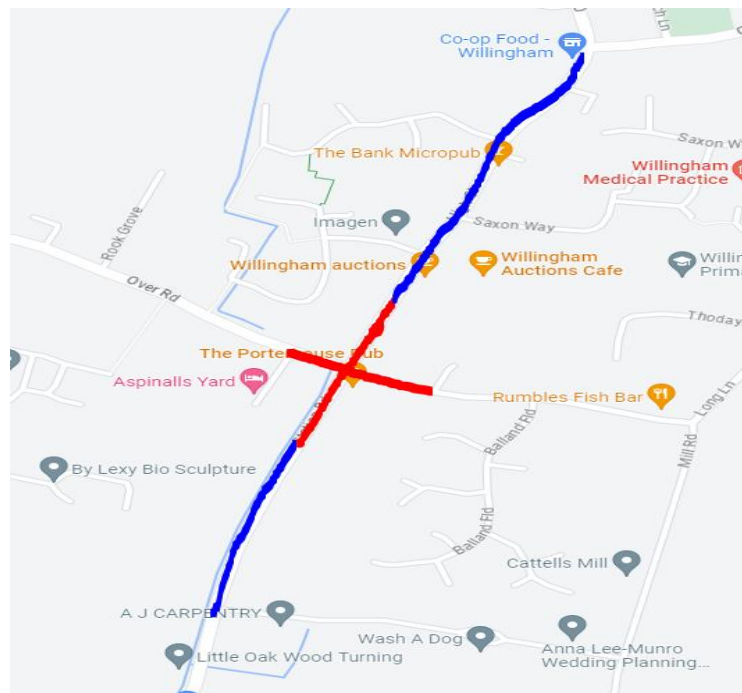
Frank Jordan,
Executive Director
**Transport Strategy & Network
Management**

New Shire Hall
Emery Crescent
Enterprise Campus
Alconbury Weald
PE28 4YE

To whom it may concern,

Notice of upcoming works - Willingham

I am writing to inform you about the forthcoming road resurfacing works that are programmed to be carried out on the 21/08/23 – 22/08/23. Following the recent refurbishment of the traffic signals and working in collaboration with our maintenance team, the road requires full resurfacing and white lining. This will include all arms on the approach to the junction from approximately 50m to the centre of the junction at Willingham Crossroads (Station Road – High Street – Over Road – Berrycroft). The extent of the works are shown on a map below. The works will be undertaken overnight between 19:00- 05:00 under a road closure.



Key: **Blue** = Access only, **Red** = closure area

The diversion route for the road closure will be as follows:

Willingham – Over Road – Willingham Road – **Over**: Willingham Road - Mill Road – King Street – Longstanton Road – Gravel Bridge Rd – **Longstanton**: Over Road – **Northstowe**: B1050 Station Road – **Willingham**: B1050 Station Road

Willingham: B1050 Station Road – **Northstowe & Longstanton**: B1050 Hattons Road – **Oakington & Westwick**: A1307 – Dry Drayton Road – Water Lane – Station Road – **Cottenham**: Oakington Road – Rampton Road – B1049 High Street – B1049 Twenty Pence Road – **Wilburton**: B1049 Twenty Pence Road – A1123 West End – **Haddenham**: A1123 New Road – A1123 Hop Row – A1421 Station Road – A1123 The Green – A1123 Hill Row Causeway – **Willingham**: B1050 Shelford's Road – B1050 Earith Road – B1050 High Street. And vice versa for B1050.

Willingham Berrycroft: B1050 High Street – B1050 Earith Road – B1050 Shelfords Road – **Haddenham**: A1123 Hill Row Causeway – A1123 The Green – A1421 Station Road – A1123 Hop Row – A1123 New Road – Wilburton: A1123 West End - B1049 Twenty Pence Road – Cottenham: B1049 Twenty Pence Road - B1049 High Street – Rampton Road – **Rampton**: High Street – **Willingham**: Rampton Road - Berrycroft

Access for residents will be maintained during the works; if you live inside the works area, please approach a site operative and explain where you live, they will allow you through. Please bear in mind that when laying the new surface there may be a short delay to gain access. The footpaths will be open. Pedestrians and cyclists (please dismount and walk through the works area), will still have access. Please follow all signs to navigate the site safely and follow any guidance from operatives.

Parking will not be permitted in the works area. Please ensure all vehicles have been removed from the works area before 7pm on the night of the works. Failure to remove the vehicles may delay the works proceeding, resulting in repeat visits to complete the works causing further disruption.

We appreciate your co-operation with the planned works and apologise for any disruption it may cause.

Should you have any questions or concerns about the proposed works, please contact me using the details provided above.

Yours sincerely,

Clare Andrew
Engineer
Traffic Signals & Systems Team
Transport Strategy & Network Management

My ref: G479/353/TDP 22-23

Your ref: G479/353/TDP 22-23

Date: 19/07/23
Contact: Clare Andrew
Telephone: 03450 455212

E Mail: signals@cambridgeshire.gov.uk

3 ELM WAY
WILLINGHAM
CB24 5JS

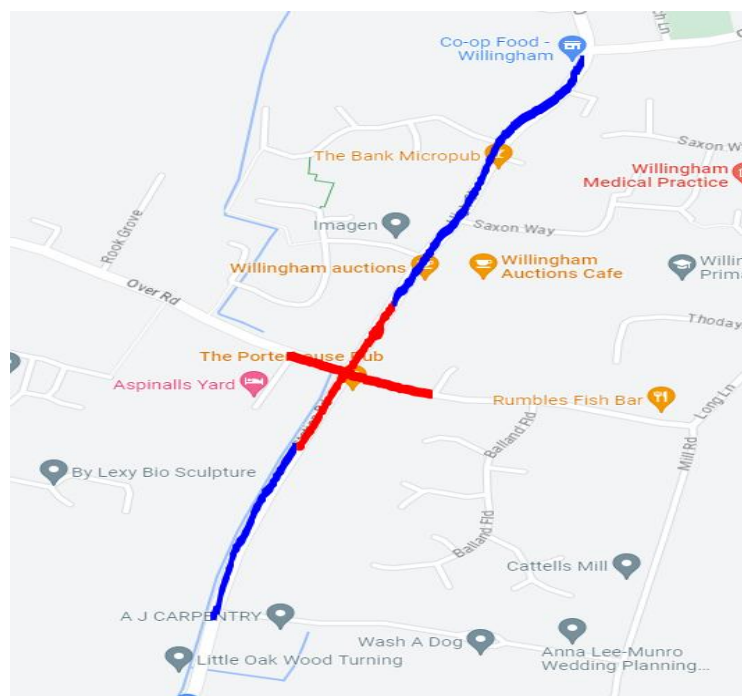
Frank Jordan,
Executive Director
**Transport Strategy & Network
Management**

New Shire Hall
Emery Crescent
Enterprise Campus
Alconbury Weald
PE28 4YE

To whom it may concern,

Notice of upcoming works - Willingham

I am writing to inform you about the forthcoming road resurfacing works that are programmed to be carried out on the 21/08/23 – 22/08/23. Following the recent refurbishment of the traffic signals and working in collaboration with our maintenance team, the road requires full resurfacing and white lining. This will include all arms on the approach to the junction from approximately 50m to the centre of the junction at Willingham Crossroads (Station Road – High Street – Over Road – Berrycroft). The extent of the works are shown on a map below. The works will be undertaken overnight between 19:00- 05:00 under a road closure.



Key: **Blue** = Access only, **Red** = closure area

The diversion route for the road closure will be as follows:

Willingham – Over Road – Willingham Road – **Over**: Willingham Road - Mill Road – King Street – Longstanton Road – Gravel Bridge Rd – **Longstanton**: Over Road – **Northstowe**: B1050 Station Road – **Willingham**: B1050 Station Road

Willingham: B1050 Station Road – **Northstowe & Longstanton**: B1050 Hattons Road – **Oakington & Westwick**: A1307 – Dry Drayton Road – Water Lane – Station Road – **Cottenham**: Oakington Road – Rampton Road – B1049 High Street – B1049 Twenty Pence Road – **Wilburton**: B1049 Twenty Pence Road – A1123 West End – **Haddenham**: A1123 New Road – A1123 Hop Row – A1421 Station Road – A1123 The Green – A1123 Hill Row Causeway – **Willingham**: B1050 Shelford's Road – B1050 Earith Road – B1050 High Street. And vice versa for B1050.

Willingham Berrycroft: B1050 High Street – B1050 Earith Road – B1050 Shelfords Road – **Haddenham**: A1123 Hill Row Causeway – A1123 The Green – A1421 Station Road – A1123 Hop Row – A1123 New Road – Wilburton: A1123 West End - B1049 Twenty Pence Road – Cottenham: B1049 Twenty Pence Road - B1049 High Street – Rampton Road – **Rampton**: High Street – **Willingham**: Rampton Road - Berrycroft

Access for residents will be maintained during the works; if you live inside the works area, please approach a site operative and explain where you live, they will allow you through. Please bear in mind that when laying the new surface there may be a short delay to gain access. The footpaths will be open. Pedestrians and cyclists (please dismount and walk through the works area), will still have access. Please follow all signs to navigate the site safely and follow any guidance from operatives.

Parking will not be permitted in the works area. Please ensure all vehicles have been removed from the works area before 7pm on the night of the works. Failure to remove the vehicles may delay the works proceeding, resulting in repeat visits to complete the works causing further disruption.

We appreciate your co-operation with the planned works and apologise for any disruption it may cause.

Should you have any questions or concerns about the proposed works, please contact me using the details provided above.

Yours sincerely,

Clare Andrew
Engineer
Traffic Signals & Systems Team
Transport Strategy & Network Management

My ref: G479/353/TDP 22-23

Your ref: G479/353/TDP 22-23

Date: 19/07/23
Contact: Clare Andrew
Telephone: 03450 455212

E Mail: signals@cambridgeshire.gov.uk

2 ASPINALLS YARD
WILLINGHAM
CB24 5AN

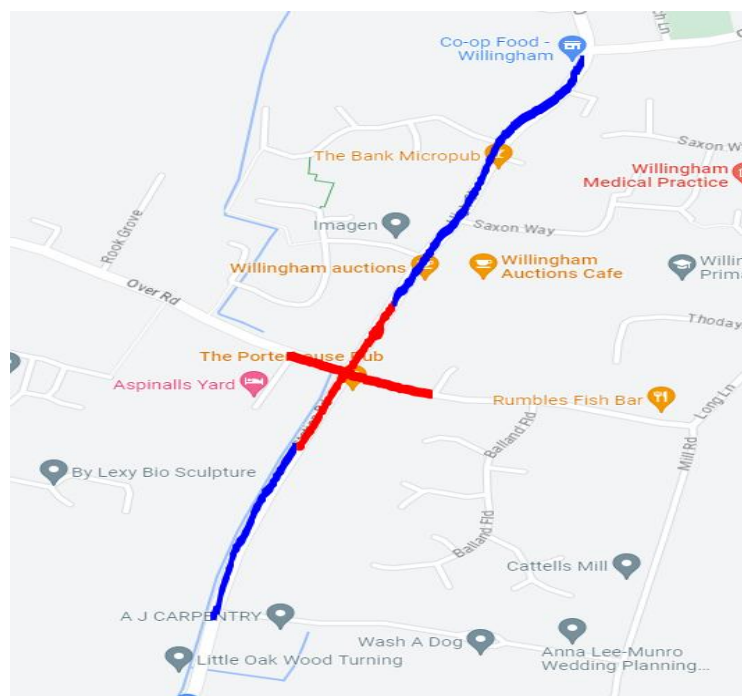
Frank Jordan,
Executive Director
**Transport Strategy & Network
Management**

New Shire Hall
Emery Crescent
Enterprise Campus
Alconbury Weald
PE28 4YE

To whom it may concern,

Notice of upcoming works - Willingham

I am writing to inform you about the forthcoming road resurfacing works that are programmed to be carried out on the 21/08/23 – 22/08/23. Following the recent refurbishment of the traffic signals and working in collaboration with our maintenance team, the road requires full resurfacing and white lining. This will include all arms on the approach to the junction from approximately 50m to the centre of the junction at Willingham Crossroads (Station Road – High Street – Over Road – Berrycroft). The extent of the works are shown on a map below. The works will be undertaken overnight between 19:00- 05:00 under a road closure.



Key: **Blue** = Access only, **Red** = closure area

The diversion route for the road closure will be as follows:

Willingham – Over Road – Willingham Road – **Over**: Willingham Road - Mill Road – King Street – Longstanton Road – Gravel Bridge Rd – **Longstanton**: Over Road – **Northstowe**: B1050 Station Road – **Willingham**: B1050 Station Road

Willingham: B1050 Station Road – **Northstowe & Longstanton**: B1050 Hattons Road – **Oakington & Westwick**: A1307 – Dry Drayton Road – Water Lane – Station Road – **Cottenham**: Oakington Road – Rampton Road – B1049 High Street – B1049 Twenty Pence Road – **Wilburton**: B1049 Twenty Pence Road – A1123 West End – **Haddenham**: A1123 New Road – A1123 Hop Row – A1421 Station Road – A1123 The Green – A1123 Hill Row Causeway – **Willingham**: B1050 Shelford's Road – B1050 Earith Road – B1050 High Street. And vice versa for B1050.

Willingham Berrycroft: B1050 High Street – B1050 Earith Road – B1050 Shelfords Road – **Haddenham**: A1123 Hill Row Causeway – A1123 The Green – A1421 Station Road – A1123 Hop Row – A1123 New Road – Wilburton: A1123 West End - B1049 Twenty Pence Road – Cottenham: B1049 Twenty Pence Road - B1049 High Street – Rampton Road – **Rampton**: High Street – **Willingham**: Rampton Road - Berrycroft

Access for residents will be maintained during the works; if you live inside the works area, please approach a site operative and explain where you live, they will allow you through. Please bear in mind that when laying the new surface there may be a short delay to gain access. The footpaths will be open. Pedestrians and cyclists (please dismount and walk through the works area), will still have access. Please follow all signs to navigate the site safely and follow any guidance from operatives.

Parking will not be permitted in the works area. Please ensure all vehicles have been removed from the works area before 7pm on the night of the works. Failure to remove the vehicles may delay the works proceeding, resulting in repeat visits to complete the works causing further disruption.

We appreciate your co-operation with the planned works and apologise for any disruption it may cause.

Should you have any questions or concerns about the proposed works, please contact me using the details provided above.

Yours sincerely,

Clare Andrew
Engineer
Traffic Signals & Systems Team
Transport Strategy & Network Management

My ref: G479/353/TDP 22-23

Your ref: G479/353/TDP 22-23

Date: 19/07/23
Contact: Clare Andrew
Telephone: 03450 455212

E Mail: signals@cambridgeshire.gov.uk

2A BERRYCROFT
WILLINGHAM
CB24 5JX

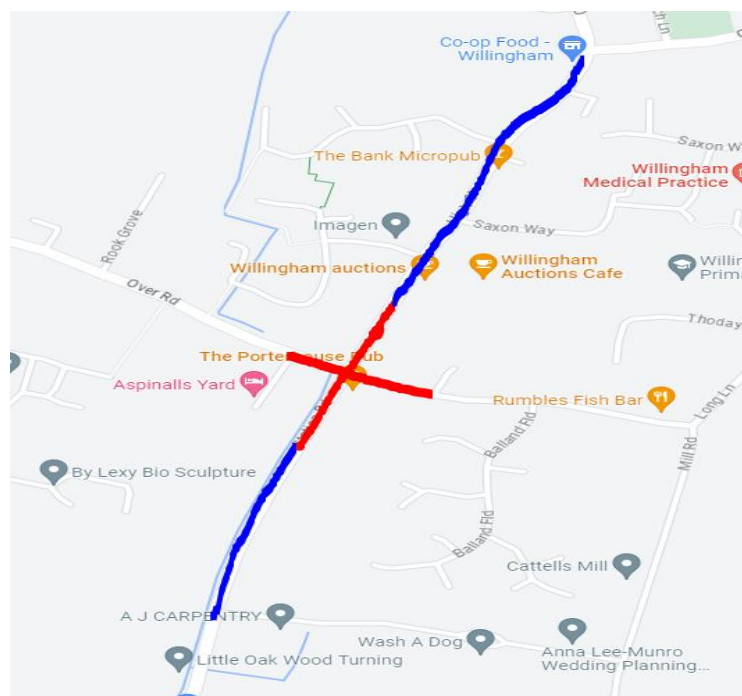
Frank Jordan,
Executive Director
**Transport Strategy & Network
Management**

New Shire Hall
Emery Crescent
Enterprise Campus
Alconbury Weald
PE28 4YE

To whom it may concern,

Notice of upcoming works - Willingham

I am writing to inform you about the forthcoming road resurfacing works that are programmed to be carried out on the 21/08/23 – 22/08/23. Following the recent refurbishment of the traffic signals and working in collaboration with our maintenance team, the road requires full resurfacing and white lining. This will include all arms on the approach to the junction from approximately 50m to the centre of the junction at Willingham Crossroads (Station Road – High Street – Over Road – Berrycroft). The extent of the works are shown on a map below. The works will be undertaken overnight between 19:00- 05:00 under a road closure.



Key: **Blue** = Access only, **Red** = closure area

The diversion route for the road closure will be as follows:

Willingham – Over Road – Willingham Road – **Over**: Willingham Road - Mill Road – King Street – Longstanton Road – Gravel Bridge Rd – **Longstanton**: Over Road – **Northstowe**: B1050 Station Road – **Willingham**: B1050 Station Road

Willingham: B1050 Station Road – **Northstowe & Longstanton**: B1050 Hattons Road – **Oakington & Westwick**: A1307 – Dry Drayton Road – Water Lane – Station Road – **Cottenham**: Oakington Road – Rampton Road – B1049 High Street – B1049 Twenty Pence Road – **Wilburton**: B1049 Twenty Pence Road – A1123 West End – **Haddenham**: A1123 New Road – A1123 Hop Row – A1421 Station Road – A1123 The Green – A1123 Hill Row Causeway – **Willingham**: B1050 Shelford's Road – B1050 Earith Road – B1050 High Street. And vice versa for B1050.

Willingham Berrycroft: B1050 High Street – B1050 Earith Road – B1050 Shelfords Road – **Haddenham**: A1123 Hill Row Causeway – A1123 The Green – A1421 Station Road – A1123 Hop Row – A1123 New Road – Wilburton: A1123 West End - B1049 Twenty Pence Road – Cottenham: B1049 Twenty Pence Road - B1049 High Street – Rampton Road – **Rampton**: High Street – **Willingham**: Rampton Road - Berrycroft

Access for residents will be maintained during the works; if you live inside the works area, please approach a site operative and explain where you live, they will allow you through. Please bear in mind that when laying the new surface there may be a short delay to gain access. The footpaths will be open. Pedestrians and cyclists (please dismount and walk through the works area), will still have access. Please follow all signs to navigate the site safely and follow any guidance from operatives.

Parking will not be permitted in the works area. Please ensure all vehicles have been removed from the works area before 7pm on the night of the works. Failure to remove the vehicles may delay the works proceeding, resulting in repeat visits to complete the works causing further disruption.

We appreciate your co-operation with the planned works and apologise for any disruption it may cause.

Should you have any questions or concerns about the proposed works, please contact me using the details provided above.

Yours sincerely,

Clare Andrew
Engineer
Traffic Signals & Systems Team
Transport Strategy & Network Management

My ref: G479/353/TDP 22-23

Your ref: G479/353/TDP 22-23

Date: 19/07/23
Contact: Clare Andrew
Telephone: 03450 455212

E Mail: signals@cambridgeshire.gov.uk

74 HIGH STREET
WILLINGHAM
CB24 5ES

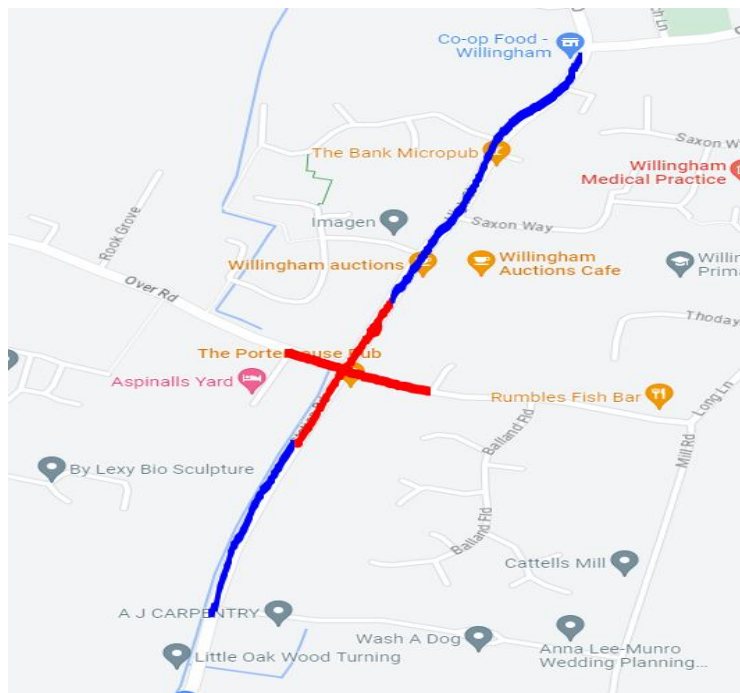
Frank Jordan,
Executive Director
**Transport Strategy & Network
Management**

New Shire Hall
Emery Crescent
Enterprise Campus
Alconbury Weald
PE28 4YE

To whom it may concern,

Notice of upcoming works - Willingham

I am writing to inform you about the forthcoming road resurfacing works that are programmed to be carried out on the 21/08/23 – 22/08/23. Following the recent refurbishment of the traffic signals and working in collaboration with our maintenance team, the road requires full resurfacing and white lining. This will include all arms on the approach to the junction from approximately 50m to the centre of the junction at Willingham Crossroads (Station Road – High Street – Over Road – Berrycroft). The extent of the works are shown on a map below. The works will be undertaken overnight between 19:00- 05:00 under a road closure.



Key: **Blue** = Access only, **Red** = closure area

The diversion route for the road closure will be as follows:

Willingham – Over Road – Willingham Road – **Over**: Willingham Road - Mill Road – King Street – Longstanton Road – Gravel Bridge Rd – **Longstanton**: Over Road – **Northstowe**: B1050 Station Road – **Willingham**: B1050 Station Road

Willingham: B1050 Station Road – **Northstowe & Longstanton**: B1050 Hattons Road – **Oakington & Westwick**: A1307 – Dry Drayton Road – Water Lane – Station Road – **Cottenham**: Oakington Road – Rampton Road – B1049 High Street – B1049 Twenty Pence Road – **Wilburton**: B1049 Twenty Pence Road – A1123 West End – **Haddenham**: A1123 New Road – A1123 Hop Row – A1421 Station Road – A1123 The Green – A1123 Hill Row Causeway – **Willingham**: B1050 Shelford's Road – B1050 Earith Road – B1050 High Street. And vice versa for B1050.

Willingham Berrycroft: B1050 High Street – B1050 Earith Road – B1050 Shelfords Road – **Haddenham**: A1123 Hill Row Causeway – A1123 The Green – A1421 Station Road – A1123 Hop Row – A1123 New Road – Wilburton: A1123 West End - B1049 Twenty Pence Road – Cottenham: B1049 Twenty Pence Road - B1049 High Street – Rampton Road – **Rampton**: High Street – **Willingham**: Rampton Road - Berrycroft

Access for residents will be maintained during the works; if you live inside the works area, please approach a site operative and explain where you live, they will allow you through. Please bear in mind that when laying the new surface there may be a short delay to gain access. The footpaths will be open. Pedestrians and cyclists (please dismount and walk through the works area), will still have access. Please follow all signs to navigate the site safely and follow any guidance from operatives.

Parking will not be permitted in the works area. Please ensure all vehicles have been removed from the works area before 7pm on the night of the works. Failure to remove the vehicles may delay the works proceeding, resulting in repeat visits to complete the works causing further disruption.

We appreciate your co-operation with the planned works and apologise for any disruption it may cause.

Should you have any questions or concerns about the proposed works, please contact me using the details provided above.

Yours sincerely,

Clare Andrew
Engineer
Traffic Signals & Systems Team
Transport Strategy & Network Management

My ref: G479/353/TDP 22-23

Your ref: G479/353/TDP 22-23

Date: 19/07/23
Contact: Clare Andrew
Telephone: 03450 455212

E Mail: signals@cambridgeshire.gov.uk

THE PORTERHOUSE
1 STATION ROAD
CB24 5HF

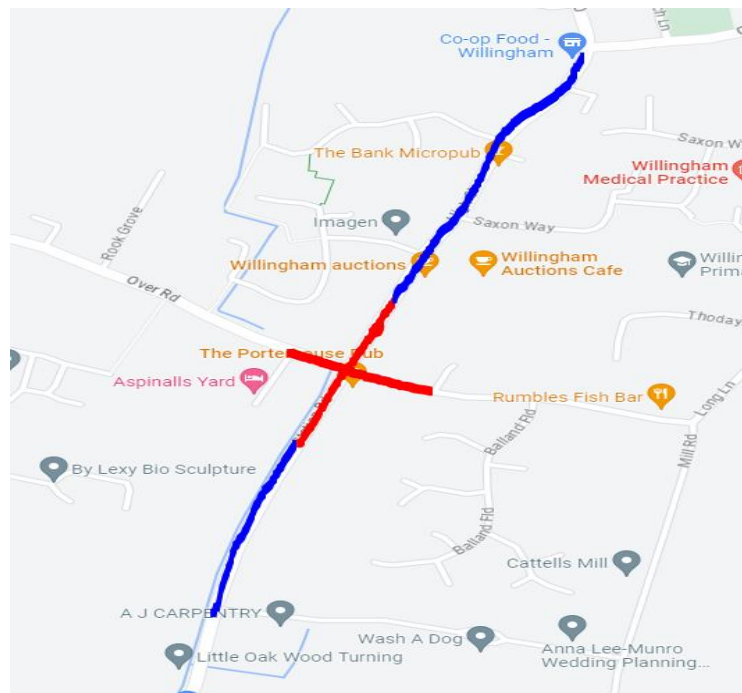
Frank Jordan,
Executive Director
**Transport Strategy & Network
Management**

New Shire Hall
Emery Crescent
Enterprise Campus
Alconbury Weald
PE28 4YE

To whom it may concern,

Notice of upcoming works - Willingham

I am writing to inform you about the forthcoming road resurfacing works that are programmed to be carried out on the 21/08/23 – 22/08/23. Following the recent refurbishment of the traffic signals and working in collaboration with our maintenance team, the road requires full resurfacing and white lining. This will include all arms on the approach to the junction from approximately 50m to the centre of the junction at Willingham Crossroads (Station Road – High Street – Over Road – Berrycroft). The extent of the works are shown on a map below. The works will be undertaken overnight between 19:00- 05:00 under a road closure.



Key: Blue = Access only, Red = closure area

The diversion route for the road closure will be as follows:

Willingham – Over Road – Willingham Road – **Over**: Willingham Road - Mill Road – King Street – Longstanton Road – Gravel Bridge Rd – **Longstanton**: Over Road – **Northstowe**: B1050 Station Road – **Willingham**: B1050 Station Road

Willingham: B1050 Station Road – **Northstowe & Longstanton**: B1050 Hattons Road – **Oakington & Westwick**: A1307 – Dry Drayton Road – Water Lane – Station Road – **Cottenham**: Oakington Road – Rampton Road – B1049 High Street – B1049 Twenty Pence Road – **Wilburton**: B1049 Twenty Pence Road – A1123 West End – **Haddenham**: A1123 New Road – A1123 Hop Row – A1421 Station Road – A1123 The Green – A1123 Hill Row Causeway – **Willingham**: B1050 Shelford's Road – B1050 Earith Road – B1050 High Street. And vice versa for B1050.

Willingham Berrycroft: B1050 High Street – B1050 Earith Road – B1050 Shelfords Road – **Haddenham**: A1123 Hill Row Causeway – A1123 The Green – A1421 Station Road – A1123 Hop Row – A1123 New Road – **Wilburton**: A1123 West End - B1049 Twenty Pence Road – **Cottenham**: B1049 Twenty Pence Road - B1049 High Street – Rampton Road – **Rampton**: High Street – **Willingham**: Rampton Road - Berrycroft

Access for residents will be maintained during the works; if you live inside the works area, please approach a site operative and explain where you live, they will allow you through. Please bear in mind that when laying the new surface there may be a short delay to gain access. The footpaths will be open. Pedestrians and cyclists (please dismount and walk through the works area), will still have access. Please follow all signs to navigate the site safely and follow any guidance from operatives.

Parking will not be permitted in the works area. Please ensure all vehicles have been removed from the works area before 7pm on the night of the works. Failure to remove the vehicles may delay the works proceeding, resulting in repeat visits to complete the works causing further disruption.

We appreciate your co-operation with the planned works and apologise for any disruption it may cause.

Should you have any questions or concerns about the proposed works, please contact me using the details provided above.

Yours sincerely,

Clare Andrew
Engineer
Traffic Signals & Systems Team
Transport Strategy & Network Management

My ref: G479/353/TDP 22-23

Your ref: G479/353/TDP 22-23

Date: 19/07/23
Contact: Clare Andrew
Telephone: 03450 455212

E Mail: signals@cambridgeshire.gov.uk

8 ASPINALLS YARD
WILLINGHAM
CB24 5AN

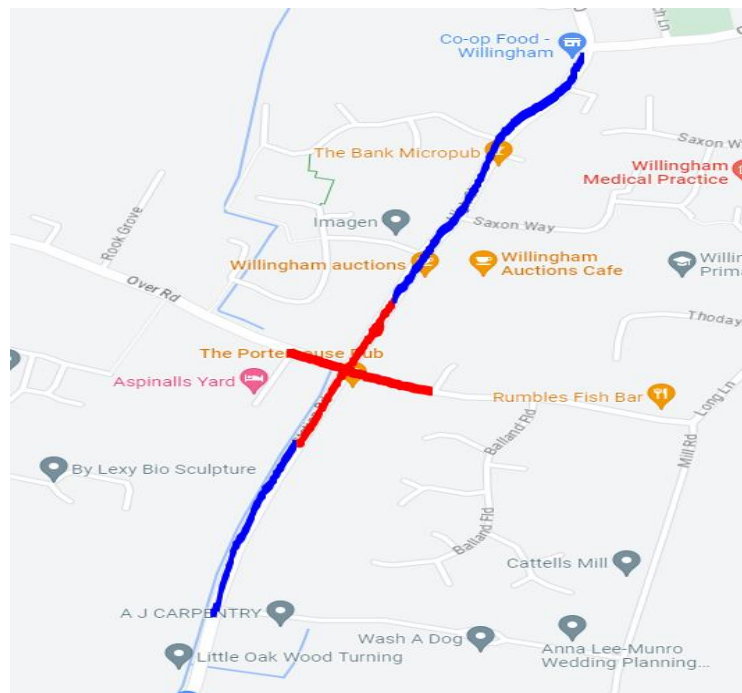
Frank Jordan,
Executive Director
**Transport Strategy & Network
Management**

New Shire Hall
Emery Crescent
Enterprise Campus
Alconbury Weald
PE28 4YE

To whom it may concern,

Notice of upcoming works - Willingham

I am writing to inform you about the forthcoming road resurfacing works that are programmed to be carried out on the 21/08/23 – 22/08/23. Following the recent refurbishment of the traffic signals and working in collaboration with our maintenance team, the road requires full resurfacing and white lining. This will include all arms on the approach to the junction from approximately 50m to the centre of the junction at Willingham Crossroads (Station Road – High Street – Over Road – Berrycroft). The extent of the works are shown on a map below. The works will be undertaken overnight between 19:00- 05:00 under a road closure.



Key: **Blue** = Access only, **Red** = closure area

The diversion route for the road closure will be as follows:

Willingham – Over Road – Willingham Road – **Over**: Willingham Road - Mill Road – King Street – Longstanton Road – Gravel Bridge Rd – **Longstanton**: Over Road – **Northstowe**: B1050 Station Road – **Willingham**: B1050 Station Road

Willingham: B1050 Station Road – **Northstowe & Longstanton**: B1050 Hattons Road – **Oakington & Westwick**: A1307 – Dry Drayton Road – Water Lane – Station Road – **Cottenham**: Oakington Road – Rampton Road – B1049 High Street – B1049 Twenty Pence Road – **Wilburton**: B1049 Twenty Pence Road – A1123 West End – **Haddenham**: A1123 New Road – A1123 Hop Row – A1421 Station Road – A1123 The Green – A1123 Hill Row Causeway – **Willingham**: B1050 Shelford's Road – B1050 Earith Road – B1050 High Street. And vice versa for B1050.

Willingham Berrycroft: B1050 High Street – B1050 Earith Road – B1050 Shelfords Road – **Haddenham**: A1123 Hill Row Causeway – A1123 The Green – A1421 Station Road – A1123 Hop Row – A1123 New Road – Wilburton: A1123 West End - B1049 Twenty Pence Road – Cottenham: B1049 Twenty Pence Road - B1049 High Street – Rampton Road – **Rampton**: High Street – **Willingham**: Rampton Road - Berrycroft

Access for residents will be maintained during the works; if you live inside the works area, please approach a site operative and explain where you live, they will allow you through. Please bear in mind that when laying the new surface there may be a short delay to gain access. The footpaths will be open. Pedestrians and cyclists (please dismount and walk through the works area), will still have access. Please follow all signs to navigate the site safely and follow any guidance from operatives.

Parking will not be permitted in the works area. Please ensure all vehicles have been removed from the works area before 7pm on the night of the works. Failure to remove the vehicles may delay the works proceeding, resulting in repeat visits to complete the works causing further disruption.

We appreciate your co-operation with the planned works and apologise for any disruption it may cause.

Should you have any questions or concerns about the proposed works, please contact me using the details provided above.

Yours sincerely,

Clare Andrew
Engineer
Traffic Signals & Systems Team
Transport Strategy & Network Management

My ref: G479/353/TDP 22-23

Your ref: G479/353/TDP 22-23

Date: 19/07/23
Contact: Clare Andrew
Telephone: 03450 455212

E Mail: signals@cambridgeshire.gov.uk

1 OVER ROAD
WILLINGHAM
CB24 5EU

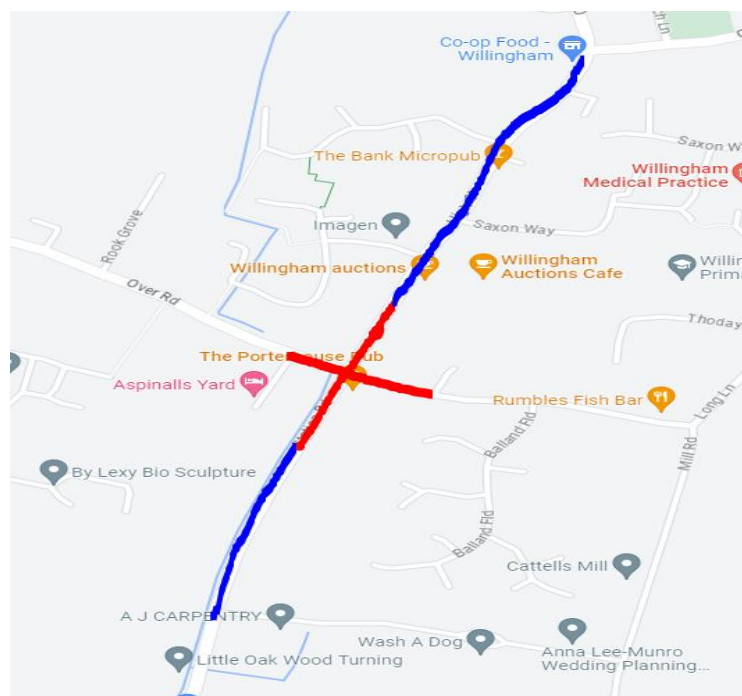
Frank Jordan,
Executive Director
**Transport Strategy & Network
Management**

New Shire Hall
Emery Crescent
Enterprise Campus
Alconbury Weald
PE28 4YE

To whom it may concern,

Notice of upcoming works - Willingham

I am writing to inform you about the forthcoming road resurfacing works that are programmed to be carried out on the 21/08/23 – 22/08/23. Following the recent refurbishment of the traffic signals and working in collaboration with our maintenance team, the road requires full resurfacing and white lining. This will include all arms on the approach to the junction from approximately 50m to the centre of the junction at Willingham Crossroads (Station Road – High Street – Over Road – Berrycroft). The extent of the works are shown on a map below. The works will be undertaken overnight between 19:00- 05:00 under a road closure.



Key: **Blue** = Access only, **Red** = closure area

The diversion route for the road closure will be as follows:

Willingham – Over Road – Willingham Road – **Over**: Willingham Road - Mill Road – King Street – Longstanton Road – Gravel Bridge Rd – **Longstanton**: Over Road – **Northstowe**: B1050 Station Road – **Willingham**: B1050 Station Road

Willingham: B1050 Station Road – **Northstowe & Longstanton**: B1050 Hattons Road – **Oakington & Westwick**: A1307 – Dry Drayton Road – Water Lane – Station Road – **Cottenham**: Oakington Road – Rampton Road – B1049 High Street – B1049 Twenty Pence Road – **Wilburton**: B1049 Twenty Pence Road – A1123 West End – **Haddenham**: A1123 New Road – A1123 Hop Row – A1421 Station Road – A1123 The Green – A1123 Hill Row Causeway – **Willingham**: B1050 Shelford's Road – B1050 Earith Road – B1050 High Street. And vice versa for B1050.

Willingham Berrycroft: B1050 High Street – B1050 Earith Road – B1050 Shelfords Road – **Haddenham**: A1123 Hill Row Causeway – A1123 The Green – A1421 Station Road – A1123 Hop Row – A1123 New Road – Wilburton: A1123 West End - B1049 Twenty Pence Road – Cottenham: B1049 Twenty Pence Road - B1049 High Street – Rampton Road – **Rampton**: High Street – **Willingham**: Rampton Road - Berrycroft

Access for residents will be maintained during the works; if you live inside the works area, please approach a site operative and explain where you live, they will allow you through. Please bear in mind that when laying the new surface there may be a short delay to gain access. The footpaths will be open. Pedestrians and cyclists (please dismount and walk through the works area), will still have access. Please follow all signs to navigate the site safely and follow any guidance from operatives.

Parking will not be permitted in the works area. Please ensure all vehicles have been removed from the works area before 7pm on the night of the works. Failure to remove the vehicles may delay the works proceeding, resulting in repeat visits to complete the works causing further disruption.

We appreciate your co-operation with the planned works and apologise for any disruption it may cause.

Should you have any questions or concerns about the proposed works, please contact me using the details provided above.

Yours sincerely,

Clare Andrew
Engineer
Traffic Signals & Systems Team
Transport Strategy & Network Management

My ref: G479/353/TDP 22-23

Your ref: G479/353/TDP 22-23

Date: 19/07/23
Contact: Clare Andrew
Telephone: 03450 455212

E Mail: signals@cambridgeshire.gov.uk

9 ASPINALLS YARD
WILLINGHAM
CB24 5AN

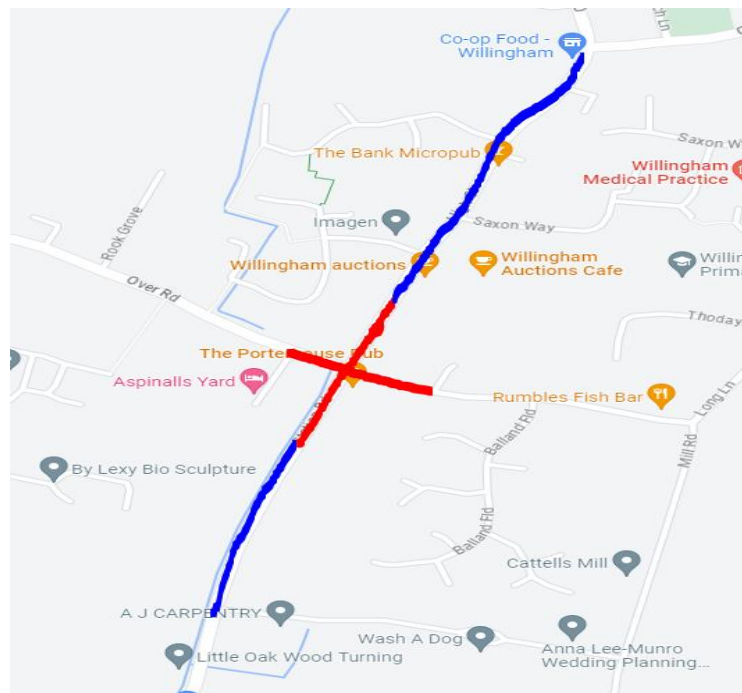
Frank Jordan,
Executive Director
**Transport Strategy & Network
Management**

New Shire Hall
Emery Crescent
Enterprise Campus
Alconbury Weald
PE28 4YE

To whom it may concern,

Notice of upcoming works - Willingham

I am writing to inform you about the forthcoming road resurfacing works that are programmed to be carried out on the 21/08/23 – 22/08/23. Following the recent refurbishment of the traffic signals and working in collaboration with our maintenance team, the road requires full resurfacing and white lining. This will include all arms on the approach to the junction from approximately 50m to the centre of the junction at Willingham Crossroads (Station Road – High Street – Over Road – Berrycroft). The extent of the works are shown on a map below. The works will be undertaken overnight between 19:00- 05:00 under a road closure.



Key: **Blue** = Access only, **Red** = closure area

The diversion route for the road closure will be as follows:

Willingham – Over Road – Willingham Road – **Over**: Willingham Road - Mill Road – King Street – Longstanton Road – Gravel Bridge Rd – **Longstanton**: Over Road – **Northstowe**: B1050 Station Road – **Willingham**: B1050 Station Road

Willingham: B1050 Station Road – **Northstowe & Longstanton**: B1050 Hattons Road – **Oakington & Westwick**: A1307 – Dry Drayton Road – Water Lane – Station Road – **Cottenham**: Oakington Road – Rampton Road – B1049 High Street – B1049 Twenty Pence Road – **Wilburton**: B1049 Twenty Pence Road – A1123 West End – **Haddenham**: A1123 New Road – A1123 Hop Row – A1421 Station Road – A1123 The Green – A1123 Hill Row Causeway – **Willingham**: B1050 Shelford's Road – B1050 Earith Road – B1050 High Street. And vice versa for B1050.

Willingham Berrycroft: B1050 High Street – B1050 Earith Road – B1050 Shelfords Road – **Haddenham**: A1123 Hill Row Causeway – A1123 The Green – A1421 Station Road – A1123 Hop Row – A1123 New Road – Wilburton: A1123 West End - B1049 Twenty Pence Road – Cottenham: B1049 Twenty Pence Road - B1049 High Street – Rampton Road – **Rampton**: High Street – **Willingham**: Rampton Road - Berrycroft

Access for residents will be maintained during the works; if you live inside the works area, please approach a site operative and explain where you live, they will allow you through. Please bear in mind that when laying the new surface there may be a short delay to gain access. The footpaths will be open. Pedestrians and cyclists (please dismount and walk through the works area), will still have access. Please follow all signs to navigate the site safely and follow any guidance from operatives.

Parking will not be permitted in the works area. Please ensure all vehicles have been removed from the works area before 7pm on the night of the works. Failure to remove the vehicles may delay the works proceeding, resulting in repeat visits to complete the works causing further disruption.

We appreciate your co-operation with the planned works and apologise for any disruption it may cause.

Should you have any questions or concerns about the proposed works, please contact me using the details provided above.

Yours sincerely,

Clare Andrew
Engineer
Traffic Signals & Systems Team
Transport Strategy & Network Management

My ref: G479/353/TDP 22-23

Your ref: G479/353/TDP 22-23

Date: 19/07/23
Contact: Clare Andrew
Telephone: 03450 455212

E Mail: signals@cambridgeshire.gov.uk

8 STATION ROAD
WILLINGHAM
CB24 5HF

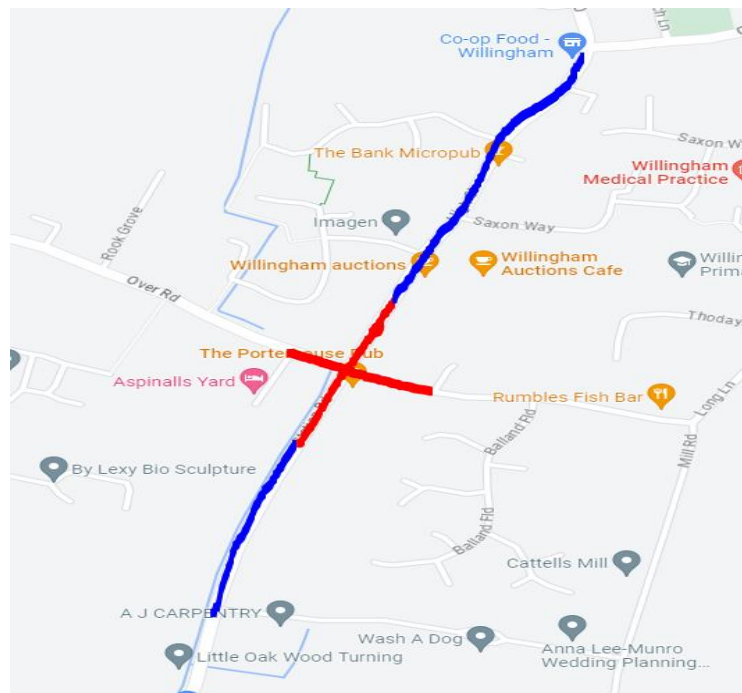
Frank Jordan,
Executive Director
**Transport Strategy & Network
Management**

New Shire Hall
Emery Crescent
Enterprise Campus
Alconbury Weald
PE28 4YE

To whom it may concern,

Notice of upcoming works - Willingham

I am writing to inform you about the forthcoming road resurfacing works that are programmed to be carried out on the 21/08/23 – 22/08/23. Following the recent refurbishment of the traffic signals and working in collaboration with our maintenance team, the road requires full resurfacing and white lining. This will include all arms on the approach to the junction from approximately 50m to the centre of the junction at Willingham Crossroads (Station Road – High Street – Over Road – Berrycroft). The extent of the works are shown on a map below. The works will be undertaken overnight between 19:00- 05:00 under a road closure.



Key: **Blue** = Access only, **Red** = closure area

The diversion route for the road closure will be as follows:

Willingham – Over Road – Willingham Road – **Over**: Willingham Road - Mill Road – King Street – Longstanton Road – Gravel Bridge Rd – **Longstanton**: Over Road – **Northstowe**: B1050 Station Road – **Willingham**: B1050 Station Road

Willingham: B1050 Station Road – **Northstowe & Longstanton**: B1050 Hattons Road – **Oakington & Westwick**: A1307 – Dry Drayton Road – Water Lane – Station Road – **Cottenham**: Oakington Road – Rampton Road – B1049 High Street – B1049 Twenty Pence Road – **Wilburton**: B1049 Twenty Pence Road – A1123 West End – **Haddenham**: A1123 New Road – A1123 Hop Row – A1421 Station Road – A1123 The Green – A1123 Hill Row Causeway – **Willingham**: B1050 Shelford's Road – B1050 Earith Road – B1050 High Street. And vice versa for B1050.

Willingham Berrycroft: B1050 High Street – B1050 Earith Road – B1050 Shelfords Road – **Haddenham**: A1123 Hill Row Causeway – A1123 The Green – A1421 Station Road – A1123 Hop Row – A1123 New Road – Wilburton: A1123 West End - B1049 Twenty Pence Road – Cottenham: B1049 Twenty Pence Road - B1049 High Street – Rampton Road – **Rampton**: High Street – **Willingham**: Rampton Road - Berrycroft

Access for residents will be maintained during the works; if you live inside the works area, please approach a site operative and explain where you live, they will allow you through. Please bear in mind that when laying the new surface there may be a short delay to gain access. The footpaths will be open. Pedestrians and cyclists (please dismount and walk through the works area), will still have access. Please follow all signs to navigate the site safely and follow any guidance from operatives.

Parking will not be permitted in the works area. Please ensure all vehicles have been removed from the works area before 7pm on the night of the works. Failure to remove the vehicles may delay the works proceeding, resulting in repeat visits to complete the works causing further disruption.

We appreciate your co-operation with the planned works and apologise for any disruption it may cause.

Should you have any questions or concerns about the proposed works, please contact me using the details provided above.

Yours sincerely,

Clare Andrew
Engineer
Traffic Signals & Systems Team
Transport Strategy & Network Management

My ref: G479/353/TDP 22-23

Your ref: G479/353/TDP 22-23

Date: 19/07/23
Contact: Clare Andrew
Telephone: 03450 455212

E Mail: signals@cambridgeshire.gov.uk

2C OVER ROAD
WILLINGHAM
CB24 5EU

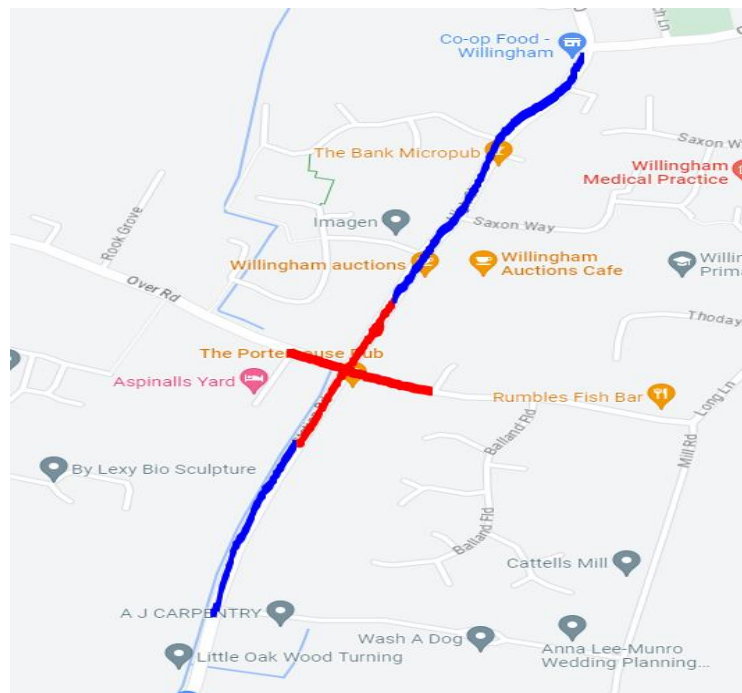
Frank Jordan,
Executive Director
**Transport Strategy & Network
Management**

New Shire Hall
Emery Crescent
Enterprise Campus
Alconbury Weald
PE28 4YE

To whom it may concern,

Notice of upcoming works - Willingham

I am writing to inform you about the forthcoming road resurfacing works that are programmed to be carried out on the 21/08/23 – 22/08/23. Following the recent refurbishment of the traffic signals and working in collaboration with our maintenance team, the road requires full resurfacing and white lining. This will include all arms on the approach to the junction from approximately 50m to the centre of the junction at Willingham Crossroads (Station Road – High Street – Over Road – Berrycroft). The extent of the works are shown on a map below. The works will be undertaken overnight between 19:00- 05:00 under a road closure.



Key: **Blue** = Access only, **Red** = closure area

The diversion route for the road closure will be as follows:

Willingham – Over Road – Willingham Road – **Over**: Willingham Road - Mill Road – King Street – Longstanton Road – Gravel Bridge Rd – **Longstanton**: Over Road – **Northstowe**: B1050 Station Road – **Willingham**: B1050 Station Road

Willingham: B1050 Station Road – **Northstowe & Longstanton**: B1050 Hattons Road – **Oakington & Westwick**: A1307 – Dry Drayton Road – Water Lane – Station Road – **Cottenham**: Oakington Road – Rampton Road – B1049 High Street – B1049 Twenty Pence Road – **Wilburton**: B1049 Twenty Pence Road – A1123 West End – **Haddenham**: A1123 New Road – A1123 Hop Row – A1421 Station Road – A1123 The Green – A1123 Hill Row Causeway – **Willingham**: B1050 Shelford's Road – B1050 Earith Road – B1050 High Street. And vice versa for B1050.

Willingham Berrycroft: B1050 High Street – B1050 Earith Road – B1050 Shelfords Road – **Haddenham**: A1123 Hill Row Causeway – A1123 The Green – A1421 Station Road – A1123 Hop Row – A1123 New Road – Wilburton: A1123 West End - B1049 Twenty Pence Road – Cottenham: B1049 Twenty Pence Road - B1049 High Street – Rampton Road – **Rampton**: High Street – **Willingham**: Rampton Road - Berrycroft

Access for residents will be maintained during the works; if you live inside the works area, please approach a site operative and explain where you live, they will allow you through. Please bear in mind that when laying the new surface there may be a short delay to gain access. The footpaths will be open. Pedestrians and cyclists (please dismount and walk through the works area), will still have access. Please follow all signs to navigate the site safely and follow any guidance from operatives.

Parking will not be permitted in the works area. Please ensure all vehicles have been removed from the works area before 7pm on the night of the works. Failure to remove the vehicles may delay the works proceeding, resulting in repeat visits to complete the works causing further disruption.

We appreciate your co-operation with the planned works and apologise for any disruption it may cause.

Should you have any questions or concerns about the proposed works, please contact me using the details provided above.

Yours sincerely,

Clare Andrew
Engineer
Traffic Signals & Systems Team
Transport Strategy & Network Management

My ref: G479/353/TDP 22-23

Your ref: G479/353/TDP 22-23

Date: 19/07/23
Contact: Clare Andrew
Telephone: 03450 455212

E Mail: signals@cambridgeshire.gov.uk

9 STATION ROAD
WILLINGHAM
CB24 5HF

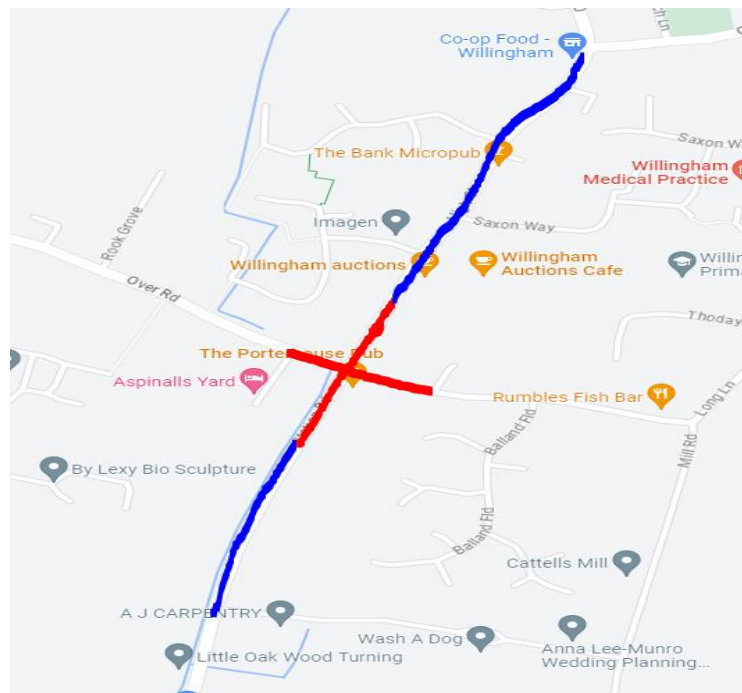
Frank Jordan,
Executive Director
**Transport Strategy & Network
Management**

New Shire Hall
Emery Crescent
Enterprise Campus
Alconbury Weald
PE28 4YE

To whom it may concern,

Notice of upcoming works - Willingham

I am writing to inform you about the forthcoming road resurfacing works that are programmed to be carried out on the 21/08/23 – 22/08/23. Following the recent refurbishment of the traffic signals and working in collaboration with our maintenance team, the road requires full resurfacing and white lining. This will include all arms on the approach to the junction from approximately 50m to the centre of the junction at Willingham Crossroads (Station Road – High Street – Over Road – Berrycroft). The extent of the works are shown on a map below. The works will be undertaken overnight between 19:00- 05:00 under a road closure.



Key: **Blue** = Access only, **Red** = closure area

The diversion route for the road closure will be as follows:

Willingham – Over Road – Willingham Road – **Over**: Willingham Road - Mill Road – King Street – Longstanton Road – Gravel Bridge Rd – **Longstanton**: Over Road – **Northstowe**: B1050 Station Road – **Willingham**: B1050 Station Road

Willingham: B1050 Station Road – **Northstowe & Longstanton**: B1050 Hattons Road – **Oakington & Westwick**: A1307 – Dry Drayton Road – Water Lane – Station Road – **Cottenham**: Oakington Road – Rampton Road – B1049 High Street – B1049 Twenty Pence Road – **Wilburton**: B1049 Twenty Pence Road – A1123 West End – **Haddenham**: A1123 New Road – A1123 Hop Row – A1421 Station Road – A1123 The Green – A1123 Hill Row Causeway – **Willingham**: B1050 Shelford's Road – B1050 Earith Road – B1050 High Street. And vice versa for B1050.

Willingham Berrycroft: B1050 High Street – B1050 Earith Road – B1050 Shelfords Road – **Haddenham**: A1123 Hill Row Causeway – A1123 The Green – A1421 Station Road – A1123 Hop Row – A1123 New Road – Wilburton: A1123 West End - B1049 Twenty Pence Road – Cottenham: B1049 Twenty Pence Road - B1049 High Street – Rampton Road – **Rampton**: High Street – **Willingham**: Rampton Road - Berrycroft

Access for residents will be maintained during the works; if you live inside the works area, please approach a site operative and explain where you live, they will allow you through. Please bear in mind that when laying the new surface there may be a short delay to gain access. The footpaths will be open. Pedestrians and cyclists (please dismount and walk through the works area), will still have access. Please follow all signs to navigate the site safely and follow any guidance from operatives.

Parking will not be permitted in the works area. Please ensure all vehicles have been removed from the works area before 7pm on the night of the works. Failure to remove the vehicles may delay the works proceeding, resulting in repeat visits to complete the works causing further disruption.

We appreciate your co-operation with the planned works and apologise for any disruption it may cause.

Should you have any questions or concerns about the proposed works, please contact me using the details provided above.

Yours sincerely,

Clare Andrew
Engineer
Traffic Signals & Systems Team
Transport Strategy & Network Management

My ref: G479/353/TDP 22-23

Your ref: G479/353/TDP 22-23

Date: 19/07/23
Contact: Clare Andrew
Telephone: 03450 455212

E Mail: signals@cambridgeshire.gov.uk

72-74 HIGH STREET
WILLINGHAM
CB24 5ES

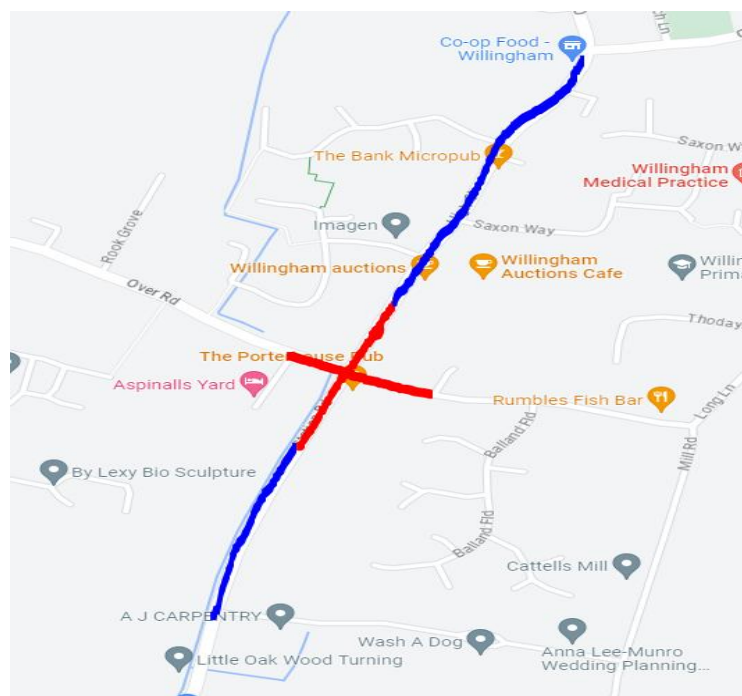
Frank Jordan,
Executive Director
**Transport Strategy & Network
Management**

New Shire Hall
Emery Crescent
Enterprise Campus
Alconbury Weald
PE28 4YE

To whom it may concern,

Notice of upcoming works - Willingham

I am writing to inform you about the forthcoming road resurfacing works that are programmed to be carried out on the 21/08/23 – 22/08/23. Following the recent refurbishment of the traffic signals and working in collaboration with our maintenance team, the road requires full resurfacing and white lining. This will include all arms on the approach to the junction from approximately 50m to the centre of the junction at Willingham Crossroads (Station Road – High Street – Over Road – Berrycroft). The extent of the works are shown on a map below. The works will be undertaken overnight between 19:00- 05:00 under a road closure.



Key: **Blue** = Access only, **Red** = closure area

The diversion route for the road closure will be as follows:

Willingham – Over Road – Willingham Road – **Over**: Willingham Road - Mill Road – King Street – Longstanton Road – Gravel Bridge Rd – **Longstanton**: Over Road – **Northstowe**: B1050 Station Road – **Willingham**: B1050 Station Road

Willingham: B1050 Station Road – **Northstowe & Longstanton**: B1050 Hattons Road – **Oakington & Westwick**: A1307 – Dry Drayton Road – Water Lane – Station Road – **Cottenham**: Oakington Road – Rampton Road – B1049 High Street – B1049 Twenty Pence Road – **Wilburton**: B1049 Twenty Pence Road – A1123 West End – **Haddenham**: A1123 New Road – A1123 Hop Row – A1421 Station Road – A1123 The Green – A1123 Hill Row Causeway – **Willingham**: B1050 Shelford's Road – B1050 Earith Road – B1050 High Street. And vice versa for B1050.

Willingham Berrycroft: B1050 High Street – B1050 Earith Road – B1050 Shelfords Road – **Haddenham**: A1123 Hill Row Causeway – A1123 The Green – A1421 Station Road – A1123 Hop Row – A1123 New Road – Wilburton: A1123 West End - B1049 Twenty Pence Road – Cottenham: B1049 Twenty Pence Road - B1049 High Street – Rampton Road – **Rampton**: High Street – **Willingham**: Rampton Road - Berrycroft

Access for residents will be maintained during the works; if you live inside the works area, please approach a site operative and explain where you live, they will allow you through. Please bear in mind that when laying the new surface there may be a short delay to gain access. The footpaths will be open. Pedestrians and cyclists (please dismount and walk through the works area), will still have access. Please follow all signs to navigate the site safely and follow any guidance from operatives.

Parking will not be permitted in the works area. Please ensure all vehicles have been removed from the works area before 7pm on the night of the works. Failure to remove the vehicles may delay the works proceeding, resulting in repeat visits to complete the works causing further disruption.

We appreciate your co-operation with the planned works and apologise for any disruption it may cause.

Should you have any questions or concerns about the proposed works, please contact me using the details provided above.

Yours sincerely,

Clare Andrew
Engineer
Traffic Signals & Systems Team
Transport Strategy & Network Management

My ref: G479/353/TDP 22-23

Your ref: G479/353/TDP 22-23

Date: 19/07/23
Contact: Clare Andrew
Telephone: 03450 455212

E Mail: signals@cambridgeshire.gov.uk

SALVIDAR
OVER ROAD
CB24 5EU

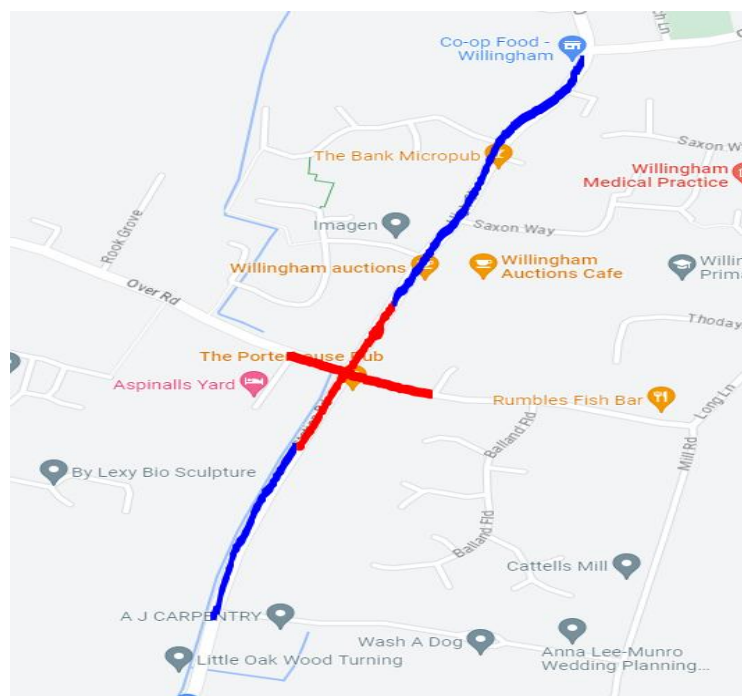
Frank Jordan,
Executive Director
**Transport Strategy & Network
Management**

New Shire Hall
Emery Crescent
Enterprise Campus
Alconbury Weald
PE28 4YE

To whom it may concern,

Notice of upcoming works - Willingham

I am writing to inform you about the forthcoming road resurfacing works that are programmed to be carried out on the 21/08/23 – 22/08/23. Following the recent refurbishment of the traffic signals and working in collaboration with our maintenance team, the road requires full resurfacing and white lining. This will include all arms on the approach to the junction from approximately 50m to the centre of the junction at Willingham Crossroads (Station Road – High Street – Over Road – Berrycroft). The extent of the works are shown on a map below. The works will be undertaken overnight between 19:00- 05:00 under a road closure.



Key: **Blue** = Access only, **Red** = closure area

The diversion route for the road closure will be as follows:

Willingham – Over Road – Willingham Road – **Over**: Willingham Road - Mill Road – King Street – Longstanton Road – Gravel Bridge Rd – **Longstanton**: Over Road – **Northstowe**: B1050 Station Road – **Willingham**: B1050 Station Road

Willingham: B1050 Station Road – **Northstowe & Longstanton**: B1050 Hattons Road – **Oakington & Westwick**: A1307 – Dry Drayton Road – Water Lane – Station Road – **Cottenham**: Oakington Road – Rampton Road – B1049 High Street – B1049 Twenty Pence Road – **Wilburton**: B1049 Twenty Pence Road – A1123 West End – **Haddenham**: A1123 New Road – A1123 Hop Row – A1421 Station Road – A1123 The Green – A1123 Hill Row Causeway – **Willingham**: B1050 Shelford's Road – B1050 Earith Road – B1050 High Street. And vice versa for B1050.

Willingham Berrycroft: B1050 High Street – B1050 Earith Road – B1050 Shelfords Road – **Haddenham**: A1123 Hill Row Causeway – A1123 The Green – A1421 Station Road – A1123 Hop Row – A1123 New Road – Wilburton: A1123 West End - B1049 Twenty Pence Road – Cottenham: B1049 Twenty Pence Road - B1049 High Street – Rampton Road – **Rampton**: High Street – **Willingham**: Rampton Road - Berrycroft

Access for residents will be maintained during the works; if you live inside the works area, please approach a site operative and explain where you live, they will allow you through. Please bear in mind that when laying the new surface there may be a short delay to gain access. The footpaths will be open. Pedestrians and cyclists (please dismount and walk through the works area), will still have access. Please follow all signs to navigate the site safely and follow any guidance from operatives.

Parking will not be permitted in the works area. Please ensure all vehicles have been removed from the works area before 7pm on the night of the works. Failure to remove the vehicles may delay the works proceeding, resulting in repeat visits to complete the works causing further disruption.

We appreciate your co-operation with the planned works and apologise for any disruption it may cause.

Should you have any questions or concerns about the proposed works, please contact me using the details provided above.

Yours sincerely,

Clare Andrew
Engineer
Traffic Signals & Systems Team
Transport Strategy & Network Management

My ref: G479/353/TDP 22-23

Your ref: G479/353/TDP 22-23

Date: 19/07/23
Contact: Clare Andrew
Telephone: 03450 455212

E Mail: signals@cambridgeshire.gov.uk

7 ASPINALLS YARD
WILLINGHAM
CB24 5AN

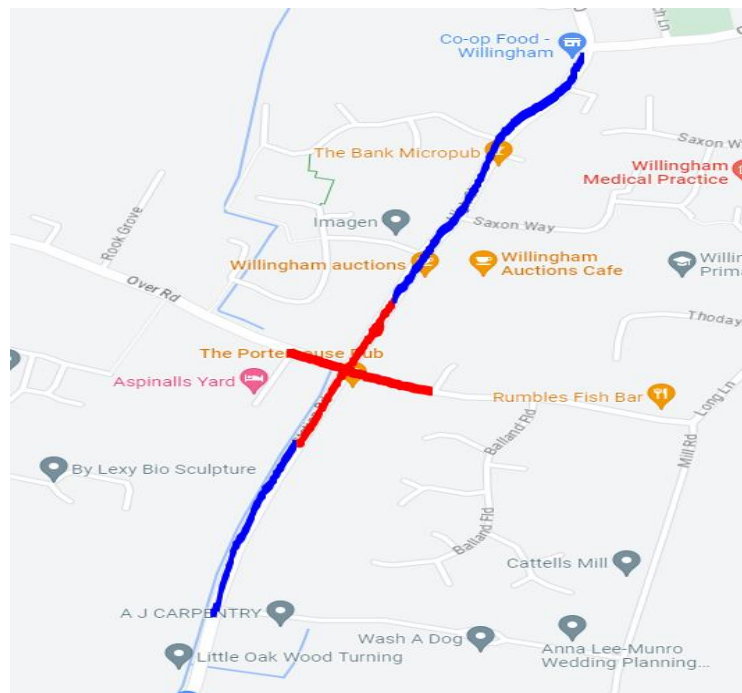
Frank Jordan,
Executive Director
**Transport Strategy & Network
Management**

New Shire Hall
Emery Crescent
Enterprise Campus
Alconbury Weald
PE28 4YE

To whom it may concern,

Notice of upcoming works - Willingham

I am writing to inform you about the forthcoming road resurfacing works that are programmed to be carried out on the 21/08/23 – 22/08/23. Following the recent refurbishment of the traffic signals and working in collaboration with our maintenance team, the road requires full resurfacing and white lining. This will include all arms on the approach to the junction from approximately 50m to the centre of the junction at Willingham Crossroads (Station Road – High Street – Over Road – Berrycroft). The extent of the works are shown on a map below. The works will be undertaken overnight between 19:00- 05:00 under a road closure.



Key: **Blue** = Access only, **Red** = closure area

The diversion route for the road closure will be as follows:

Willingham – Over Road – Willingham Road – **Over**: Willingham Road - Mill Road – King Street – Longstanton Road – Gravel Bridge Rd – **Longstanton**: Over Road – **Northstowe**: B1050 Station Road – **Willingham**: B1050 Station Road

Willingham: B1050 Station Road – **Northstowe & Longstanton**: B1050 Hattons Road – **Oakington & Westwick**: A1307 – Dry Drayton Road – Water Lane – Station Road – **Cottenham**: Oakington Road – Rampton Road – B1049 High Street – B1049 Twenty Pence Road – **Wilburton**: B1049 Twenty Pence Road – A1123 West End – **Haddenham**: A1123 New Road – A1123 Hop Row – A1421 Station Road – A1123 The Green – A1123 Hill Row Causeway – **Willingham**: B1050 Shelford's Road – B1050 Earith Road – B1050 High Street. And vice versa for B1050.

Willingham Berrycroft: B1050 High Street – B1050 Earith Road – B1050 Shelfords Road – **Haddenham**: A1123 Hill Row Causeway – A1123 The Green – A1421 Station Road – A1123 Hop Row – A1123 New Road – Wilburton: A1123 West End - B1049 Twenty Pence Road – Cottenham: B1049 Twenty Pence Road - B1049 High Street – Rampton Road – **Rampton**: High Street – **Willingham**: Rampton Road - Berrycroft

Access for residents will be maintained during the works; if you live inside the works area, please approach a site operative and explain where you live, they will allow you through. Please bear in mind that when laying the new surface there may be a short delay to gain access. The footpaths will be open. Pedestrians and cyclists (please dismount and walk through the works area), will still have access. Please follow all signs to navigate the site safely and follow any guidance from operatives.

Parking will not be permitted in the works area. Please ensure all vehicles have been removed from the works area before 7pm on the night of the works. Failure to remove the vehicles may delay the works proceeding, resulting in repeat visits to complete the works causing further disruption.

We appreciate your co-operation with the planned works and apologise for any disruption it may cause.

Should you have any questions or concerns about the proposed works, please contact me using the details provided above.

Yours sincerely,

Clare Andrew
Engineer
Traffic Signals & Systems Team
Transport Strategy & Network Management

My ref: G479/353/TDP 22-23

Your ref: G479/353/TDP 22-23

Date: 19/07/23
Contact: Clare Andrew
Telephone: 03450 455212

E Mail: signals@cambridgeshire.gov.uk

5 ASPINALLS YARD
WILLINGHAM
CB24 5AN

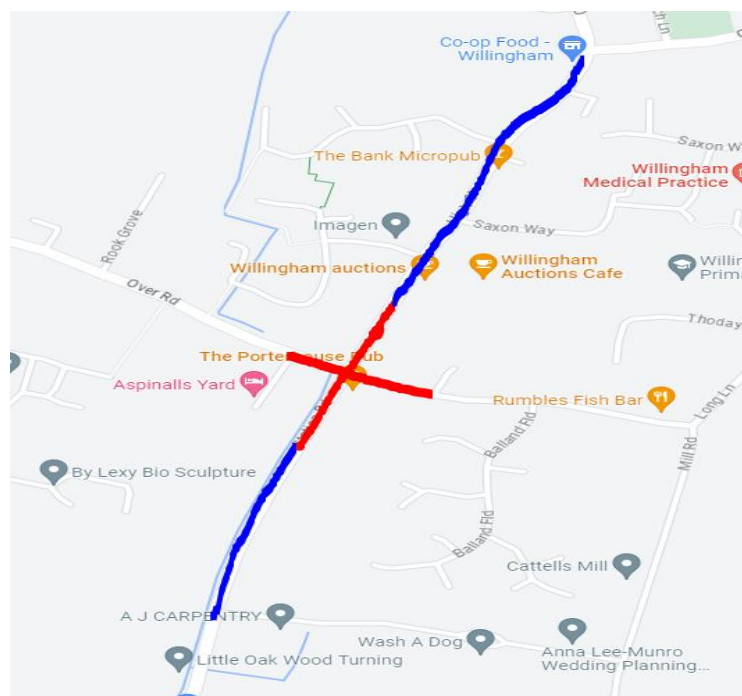
Frank Jordan,
Executive Director
**Transport Strategy & Network
Management**

New Shire Hall
Emery Crescent
Enterprise Campus
Alconbury Weald
PE28 4YE

To whom it may concern,

Notice of upcoming works - Willingham

I am writing to inform you about the forthcoming road resurfacing works that are programmed to be carried out on the 21/08/23 – 22/08/23. Following the recent refurbishment of the traffic signals and working in collaboration with our maintenance team, the road requires full resurfacing and white lining. This will include all arms on the approach to the junction from approximately 50m to the centre of the junction at Willingham Crossroads (Station Road – High Street – Over Road – Berrycroft). The extent of the works are shown on a map below. The works will be undertaken overnight between 19:00- 05:00 under a road closure.



Key: **Blue** = Access only, **Red** = closure area

The diversion route for the road closure will be as follows:

Willingham – Over Road – Willingham Road – **Over**: Willingham Road - Mill Road – King Street – Longstanton Road – Gravel Bridge Rd – **Longstanton**: Over Road – **Northstowe**: B1050 Station Road – **Willingham**: B1050 Station Road

Willingham: B1050 Station Road – **Northstowe & Longstanton**: B1050 Hattons Road – **Oakington & Westwick**: A1307 – Dry Drayton Road – Water Lane – Station Road – **Cottenham**: Oakington Road – Rampton Road – B1049 High Street – B1049 Twenty Pence Road – **Wilburton**: B1049 Twenty Pence Road – A1123 West End – **Haddenham**: A1123 New Road – A1123 Hop Row – A1421 Station Road – A1123 The Green – A1123 Hill Row Causeway – **Willingham**: B1050 Shelford's Road – B1050 Earith Road – B1050 High Street. And vice versa for B1050.

Willingham Berrycroft: B1050 High Street – B1050 Earith Road – B1050 Shelfords Road – **Haddenham**: A1123 Hill Row Causeway – A1123 The Green – A1421 Station Road – A1123 Hop Row – A1123 New Road – Wilburton: A1123 West End - B1049 Twenty Pence Road – Cottenham: B1049 Twenty Pence Road - B1049 High Street – Rampton Road – **Rampton**: High Street – **Willingham**: Rampton Road - Berrycroft

Access for residents will be maintained during the works; if you live inside the works area, please approach a site operative and explain where you live, they will allow you through. Please bear in mind that when laying the new surface there may be a short delay to gain access. The footpaths will be open. Pedestrians and cyclists (please dismount and walk through the works area), will still have access. Please follow all signs to navigate the site safely and follow any guidance from operatives.

Parking will not be permitted in the works area. Please ensure all vehicles have been removed from the works area before 7pm on the night of the works. Failure to remove the vehicles may delay the works proceeding, resulting in repeat visits to complete the works causing further disruption.

We appreciate your co-operation with the planned works and apologise for any disruption it may cause.

Should you have any questions or concerns about the proposed works, please contact me using the details provided above.

Yours sincerely,

Clare Andrew
Engineer
Traffic Signals & Systems Team
Transport Strategy & Network Management

My ref: G479/353/TDP 22-23

Your ref: G479/353/TDP 22-23

Date: 19/07/23
Contact: Clare Andrew
Telephone: 03450 455212

E Mail: signals@cambridgeshire.gov.uk

1 ASPINALLS YARD
WILLINGHAM
CB24 5AN

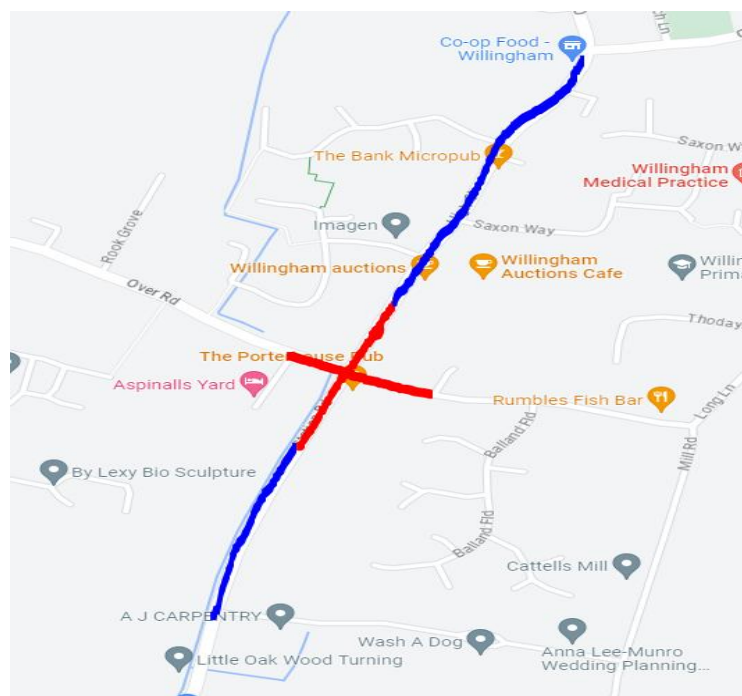
Frank Jordan,
Executive Director
**Transport Strategy & Network
Management**

New Shire Hall
Emery Crescent
Enterprise Campus
Alconbury Weald
PE28 4YE

To whom it may concern,

Notice of upcoming works - Willingham

I am writing to inform you about the forthcoming road resurfacing works that are programmed to be carried out on the 21/08/23 – 22/08/23. Following the recent refurbishment of the traffic signals and working in collaboration with our maintenance team, the road requires full resurfacing and white lining. This will include all arms on the approach to the junction from approximately 50m to the centre of the junction at Willingham Crossroads (Station Road – High Street – Over Road – Berrycroft). The extent of the works are shown on a map below. The works will be undertaken overnight between 19:00- 05:00 under a road closure.



Key: Blue = Access only, Red = closure area

The diversion route for the road closure will be as follows:

Willingham – Over Road – Willingham Road – **Over**: Willingham Road - Mill Road – King Street – Longstanton Road – Gravel Bridge Rd – **Longstanton**: Over Road – **Northstowe**: B1050 Station Road – **Willingham**: B1050 Station Road

Willingham: B1050 Station Road – **Northstowe & Longstanton**: B1050 Hattons Road – **Oakington & Westwick**: A1307 – Dry Drayton Road – Water Lane – Station Road – **Cottenham**: Oakington Road – Rampton Road – B1049 High Street – B1049 Twenty Pence Road – **Wilburton**: B1049 Twenty Pence Road – A1123 West End – **Haddenham**: A1123 New Road – A1123 Hop Row – A1421 Station Road – A1123 The Green – A1123 Hill Row Causeway – **Willingham**: B1050 Shelford's Road – B1050 Earith Road – B1050 High Street. And vice versa for B1050.

Willingham Berrycroft: B1050 High Street – B1050 Earith Road – B1050 Shelfords Road – **Haddenham**: A1123 Hill Row Causeway – A1123 The Green – A1421 Station Road – A1123 Hop Row – A1123 New Road – Wilburton: A1123 West End - B1049 Twenty Pence Road – Cottenham: B1049 Twenty Pence Road - B1049 High Street – Rampton Road – **Rampton**: High Street – **Willingham**: Rampton Road - Berrycroft

Access for residents will be maintained during the works; if you live inside the works area, please approach a site operative and explain where you live, they will allow you through. Please bear in mind that when laying the new surface there may be a short delay to gain access. The footpaths will be open. Pedestrians and cyclists (please dismount and walk through the works area), will still have access. Please follow all signs to navigate the site safely and follow any guidance from operatives.

Parking will not be permitted in the works area. Please ensure all vehicles have been removed from the works area before 7pm on the night of the works. Failure to remove the vehicles may delay the works proceeding, resulting in repeat visits to complete the works causing further disruption.

We appreciate your co-operation with the planned works and apologise for any disruption it may cause.

Should you have any questions or concerns about the proposed works, please contact me using the details provided above.

Yours sincerely,

Clare Andrew
Engineer
Traffic Signals & Systems Team
Transport Strategy & Network Management

My ref: G479/353/TDP 22-23

Your ref: G479/353/TDP 22-23

Date: 19/07/23
Contact: Clare Andrew
Telephone: 03450 455212

E Mail: signals@cambridgeshire.gov.uk

31 HIGH STREET
WILLINGHAM
CB24 5ES

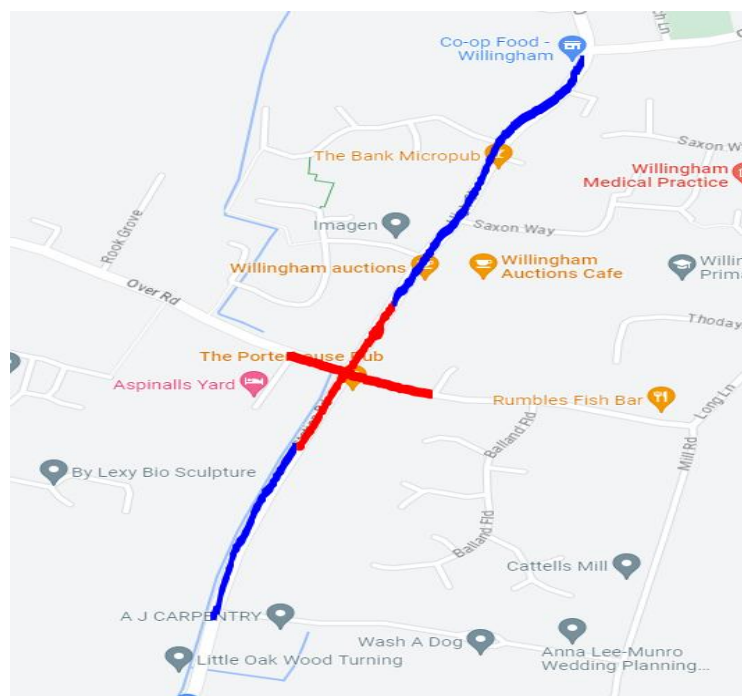
Frank Jordan,
Executive Director
**Transport Strategy & Network
Management**

New Shire Hall
Emery Crescent
Enterprise Campus
Alconbury Weald
PE28 4YE

To whom it may concern,

Notice of upcoming works - Willingham

I am writing to inform you about the forthcoming road resurfacing works that are programmed to be carried out on the 21/08/23 – 22/08/23. Following the recent refurbishment of the traffic signals and working in collaboration with our maintenance team, the road requires full resurfacing and white lining. This will include all arms on the approach to the junction from approximately 50m to the centre of the junction at Willingham Crossroads (Station Road – High Street – Over Road – Berrycroft). The extent of the works are shown on a map below. The works will be undertaken overnight between 19:00- 05:00 under a road closure.



Key: **Blue** = Access only, **Red** = closure area

The diversion route for the road closure will be as follows:

Willingham – Over Road – Willingham Road – **Over**: Willingham Road - Mill Road – King Street – Longstanton Road – Gravel Bridge Rd – **Longstanton**: Over Road – **Northstowe**: B1050 Station Road – **Willingham**: B1050 Station Road

Willingham: B1050 Station Road – **Northstowe & Longstanton**: B1050 Hattons Road – **Oakington & Westwick**: A1307 – Dry Drayton Road – Water Lane – Station Road – **Cottenham**: Oakington Road – Rampton Road – B1049 High Street – B1049 Twenty Pence Road – **Wilburton**: B1049 Twenty Pence Road – A1123 West End – **Haddenham**: A1123 New Road – A1123 Hop Row – A1421 Station Road – A1123 The Green – A1123 Hill Row Causeway – **Willingham**: B1050 Shelford's Road – B1050 Earith Road – B1050 High Street. And vice versa for B1050.

Willingham Berrycroft: B1050 High Street – B1050 Earith Road – B1050 Shelfords Road – **Haddenham**: A1123 Hill Row Causeway – A1123 The Green – A1421 Station Road – A1123 Hop Row – A1123 New Road – Wilburton: A1123 West End - B1049 Twenty Pence Road – Cottenham: B1049 Twenty Pence Road - B1049 High Street – Rampton Road – **Rampton**: High Street – **Willingham**: Rampton Road - Berrycroft

Access for residents will be maintained during the works; if you live inside the works area, please approach a site operative and explain where you live, they will allow you through. Please bear in mind that when laying the new surface there may be a short delay to gain access. The footpaths will be open. Pedestrians and cyclists (please dismount and walk through the works area), will still have access. Please follow all signs to navigate the site safely and follow any guidance from operatives.

Parking will not be permitted in the works area. Please ensure all vehicles have been removed from the works area before 7pm on the night of the works. Failure to remove the vehicles may delay the works proceeding, resulting in repeat visits to complete the works causing further disruption.

We appreciate your co-operation with the planned works and apologise for any disruption it may cause.

Should you have any questions or concerns about the proposed works, please contact me using the details provided above.

Yours sincerely,

Clare Andrew
Engineer
Traffic Signals & Systems Team
Transport Strategy & Network Management

My ref: G479/353/TDP 22-23

Your ref: G479/353/TDP 22-23

Date: 19/07/23
Contact: Clare Andrew
Telephone: 03450 455212

E Mail: signals@cambridgeshire.gov.uk

3 STATION ROAD
WILLINGHAM
CB24 5HF

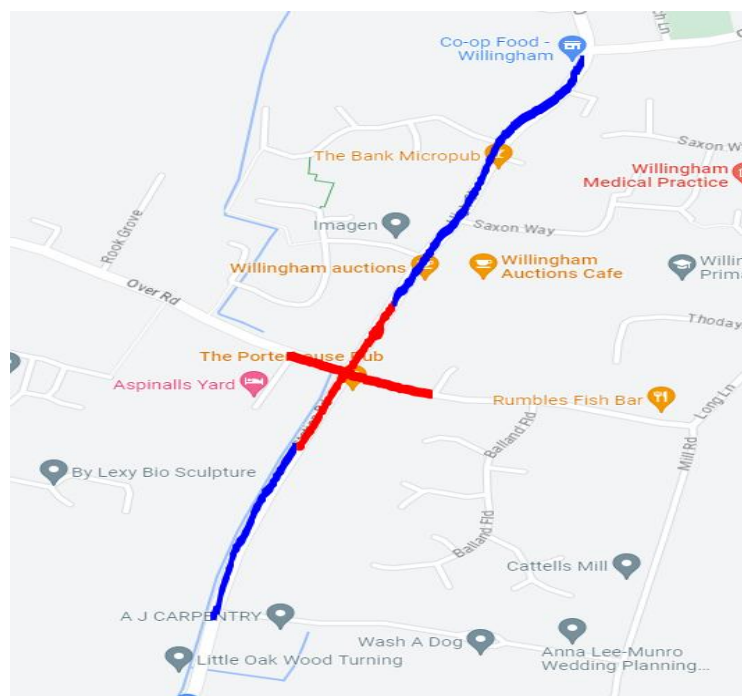
Frank Jordan,
Executive Director
**Transport Strategy & Network
Management**

New Shire Hall
Emery Crescent
Enterprise Campus
Alconbury Weald
PE28 4YE

To whom it may concern,

Notice of upcoming works - Willingham

I am writing to inform you about the forthcoming road resurfacing works that are programmed to be carried out on the 21/08/23 – 22/08/23. Following the recent refurbishment of the traffic signals and working in collaboration with our maintenance team, the road requires full resurfacing and white lining. This will include all arms on the approach to the junction from approximately 50m to the centre of the junction at Willingham Crossroads (Station Road – High Street – Over Road – Berrycroft). The extent of the works are shown on a map below. The works will be undertaken overnight between 19:00- 05:00 under a road closure.



Key: **Blue** = Access only, **Red** = closure area

The diversion route for the road closure will be as follows:

Willingham – Over Road – Willingham Road – **Over**: Willingham Road - Mill Road – King Street – Longstanton Road – Gravel Bridge Rd – **Longstanton**: Over Road – **Northstowe**: B1050 Station Road – **Willingham**: B1050 Station Road

Willingham: B1050 Station Road – **Northstowe & Longstanton**: B1050 Hattons Road – **Oakington & Westwick**: A1307 – Dry Drayton Road – Water Lane – Station Road – **Cottenham**: Oakington Road – Rampton Road – B1049 High Street – B1049 Twenty Pence Road – **Wilburton**: B1049 Twenty Pence Road – A1123 West End – **Haddenham**: A1123 New Road – A1123 Hop Row – A1421 Station Road – A1123 The Green – A1123 Hill Row Causeway – **Willingham**: B1050 Shelford's Road – B1050 Earith Road – B1050 High Street. And vice versa for B1050.

Willingham Berrycroft: B1050 High Street – B1050 Earith Road – B1050 Shelfords Road – **Haddenham**: A1123 Hill Row Causeway – A1123 The Green – A1421 Station Road – A1123 Hop Row – A1123 New Road – Wilburton: A1123 West End - B1049 Twenty Pence Road – Cottenham: B1049 Twenty Pence Road - B1049 High Street – Rampton Road – **Rampton**: High Street – **Willingham**: Rampton Road - Berrycroft

Access for residents will be maintained during the works; if you live inside the works area, please approach a site operative and explain where you live, they will allow you through. Please bear in mind that when laying the new surface there may be a short delay to gain access. The footpaths will be open. Pedestrians and cyclists (please dismount and walk through the works area), will still have access. Please follow all signs to navigate the site safely and follow any guidance from operatives.

Parking will not be permitted in the works area. Please ensure all vehicles have been removed from the works area before 7pm on the night of the works. Failure to remove the vehicles may delay the works proceeding, resulting in repeat visits to complete the works causing further disruption.

We appreciate your co-operation with the planned works and apologise for any disruption it may cause.

Should you have any questions or concerns about the proposed works, please contact me using the details provided above.

Yours sincerely,

Clare Andrew
Engineer
Traffic Signals & Systems Team
Transport Strategy & Network Management

My ref: G479/353/TDP 22-23

Your ref: G479/353/TDP 22-23

Date: 19/07/23
Contact: Clare Andrew
Telephone: 03450 455212

E Mail: signals@cambridgeshire.gov.uk

2 ELM WAY
WILLINGHAM
CB24 5JS

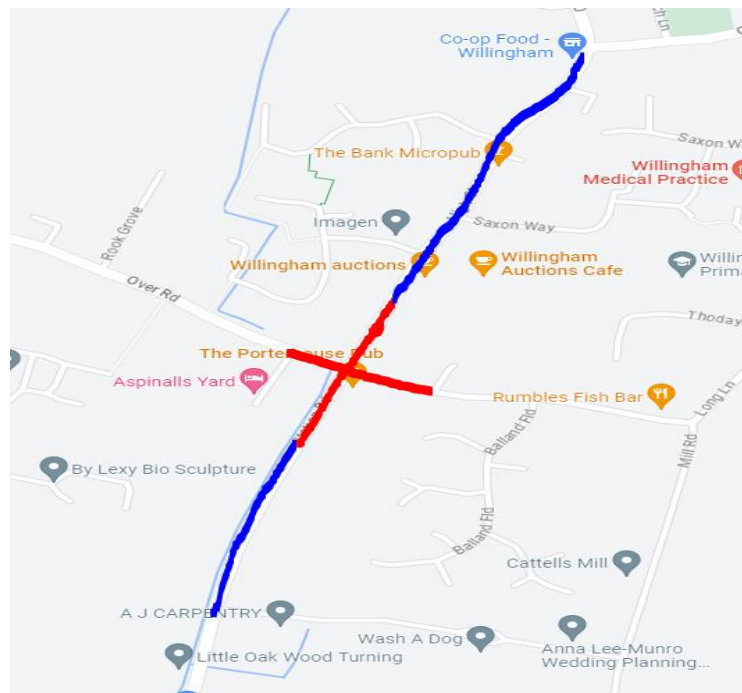
Frank Jordan,
Executive Director
**Transport Strategy & Network
Management**

New Shire Hall
Emery Crescent
Enterprise Campus
Alconbury Weald
PE28 4YE

To whom it may concern,

Notice of upcoming works - Willingham

I am writing to inform you about the forthcoming road resurfacing works that are programmed to be carried out on the 21/08/23 – 22/08/23. Following the recent refurbishment of the traffic signals and working in collaboration with our maintenance team, the road requires full resurfacing and white lining. This will include all arms on the approach to the junction from approximately 50m to the centre of the junction at Willingham Crossroads (Station Road – High Street – Over Road – Berrycroft). The extent of the works are shown on a map below. The works will be undertaken overnight between 19:00- 05:00 under a road closure.



Key: **Blue** = Access only, **Red** = closure area

The diversion route for the road closure will be as follows:

Willingham – Over Road – Willingham Road – **Over**: Willingham Road - Mill Road – King Street – Longstanton Road – Gravel Bridge Rd – **Longstanton**: Over Road – **Northstowe**: B1050 Station Road – **Willingham**: B1050 Station Road

Willingham: B1050 Station Road – **Northstowe & Longstanton**: B1050 Hattons Road – **Oakington & Westwick**: A1307 – Dry Drayton Road – Water Lane – Station Road – **Cottenham**: Oakington Road – Rampton Road – B1049 High Street – B1049 Twenty Pence Road – **Wilburton**: B1049 Twenty Pence Road – A1123 West End – **Haddenham**: A1123 New Road – A1123 Hop Row – A1421 Station Road – A1123 The Green – A1123 Hill Row Causeway – **Willingham**: B1050 Shelford's Road – B1050 Earith Road – B1050 High Street. And vice versa for B1050.

Willingham Berrycroft: B1050 High Street – B1050 Earith Road – B1050 Shelfords Road – **Haddenham**: A1123 Hill Row Causeway – A1123 The Green – A1421 Station Road – A1123 Hop Row – A1123 New Road – Wilburton: A1123 West End - B1049 Twenty Pence Road – Cottenham: B1049 Twenty Pence Road - B1049 High Street – Rampton Road – **Rampton**: High Street – **Willingham**: Rampton Road - Berrycroft

Access for residents will be maintained during the works; if you live inside the works area, please approach a site operative and explain where you live, they will allow you through. Please bear in mind that when laying the new surface there may be a short delay to gain access. The footpaths will be open. Pedestrians and cyclists (please dismount and walk through the works area), will still have access. Please follow all signs to navigate the site safely and follow any guidance from operatives.

Parking will not be permitted in the works area. Please ensure all vehicles have been removed from the works area before 7pm on the night of the works. Failure to remove the vehicles may delay the works proceeding, resulting in repeat visits to complete the works causing further disruption.

We appreciate your co-operation with the planned works and apologise for any disruption it may cause.

Should you have any questions or concerns about the proposed works, please contact me using the details provided above.

Yours sincerely,

Clare Andrew
Engineer
Traffic Signals & Systems Team
Transport Strategy & Network Management

My ref: G479/353/TDP 22-23

Your ref: G479/353/TDP 22-23

Date: 19/07/23
Contact: Clare Andrew
Telephone: 03450 455212

E Mail: signals@cambridgeshire.gov.uk

37 HIGH STREET
WILLINGHAM
CB24 5ES

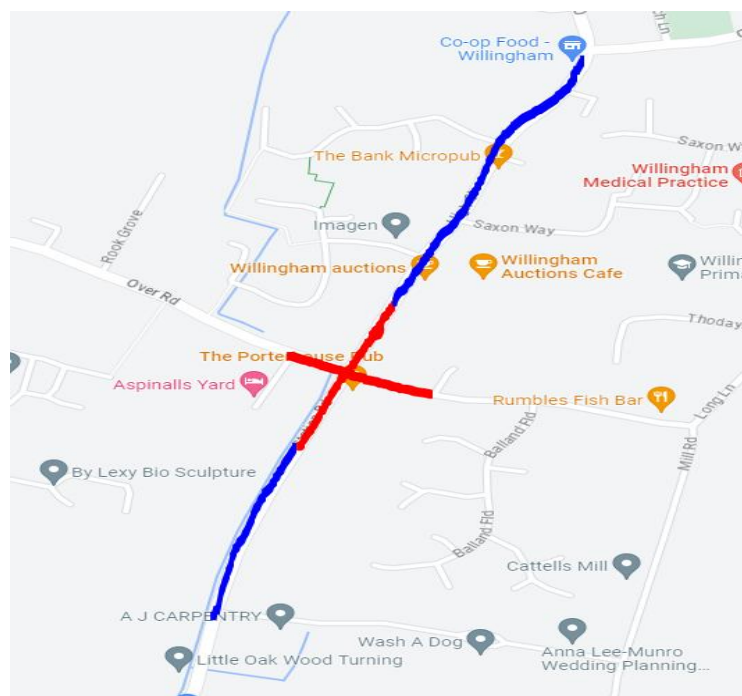
Frank Jordan,
Executive Director
**Transport Strategy & Network
Management**

New Shire Hall
Emery Crescent
Enterprise Campus
Alconbury Weald
PE28 4YE

To whom it may concern,

Notice of upcoming works - Willingham

I am writing to inform you about the forthcoming road resurfacing works that are programmed to be carried out on the 21/08/23 – 22/08/23. Following the recent refurbishment of the traffic signals and working in collaboration with our maintenance team, the road requires full resurfacing and white lining. This will include all arms on the approach to the junction from approximately 50m to the centre of the junction at Willingham Crossroads (Station Road – High Street – Over Road – Berrycroft). The extent of the works are shown on a map below. The works will be undertaken overnight between 19:00- 05:00 under a road closure.



Key: **Blue** = Access only, **Red** = closure area

The diversion route for the road closure will be as follows:

Willingham – Over Road – Willingham Road – **Over**: Willingham Road - Mill Road – King Street – Longstanton Road – Gravel Bridge Rd – **Longstanton**: Over Road – **Northstowe**: B1050 Station Road – **Willingham**: B1050 Station Road

Willingham: B1050 Station Road – **Northstowe & Longstanton**: B1050 Hattons Road – **Oakington & Westwick**: A1307 – Dry Drayton Road – Water Lane – Station Road – **Cottenham**: Oakington Road – Rampton Road – B1049 High Street – B1049 Twenty Pence Road – **Wilburton**: B1049 Twenty Pence Road – A1123 West End – **Haddenham**: A1123 New Road – A1123 Hop Row – A1421 Station Road – A1123 The Green – A1123 Hill Row Causeway – **Willingham**: B1050 Shelford's Road – B1050 Earith Road – B1050 High Street. And vice versa for B1050.

Willingham Berrycroft: B1050 High Street – B1050 Earith Road – B1050 Shelfords Road – **Haddenham**: A1123 Hill Row Causeway – A1123 The Green – A1421 Station Road – A1123 Hop Row – A1123 New Road – Wilburton: A1123 West End - B1049 Twenty Pence Road – Cottenham: B1049 Twenty Pence Road - B1049 High Street – Rampton Road – **Rampton**: High Street – **Willingham**: Rampton Road - Berrycroft

Access for residents will be maintained during the works; if you live inside the works area, please approach a site operative and explain where you live, they will allow you through. Please bear in mind that when laying the new surface there may be a short delay to gain access. The footpaths will be open. Pedestrians and cyclists (please dismount and walk through the works area), will still have access. Please follow all signs to navigate the site safely and follow any guidance from operatives.

Parking will not be permitted in the works area. Please ensure all vehicles have been removed from the works area before 7pm on the night of the works. Failure to remove the vehicles may delay the works proceeding, resulting in repeat visits to complete the works causing further disruption.

We appreciate your co-operation with the planned works and apologise for any disruption it may cause.

Should you have any questions or concerns about the proposed works, please contact me using the details provided above.

Yours sincerely,

Clare Andrew
Engineer
Traffic Signals & Systems Team
Transport Strategy & Network Management

My ref: G479/353/TDP 22-23

Your ref: G479/353/TDP 22-23

Date: 19/07/23
Contact: Clare Andrew
Telephone: 03450 455212

E Mail: signals@cambridgeshire.gov.uk

2 WHITES PATH
WILLINGHAM
CB24 5ET

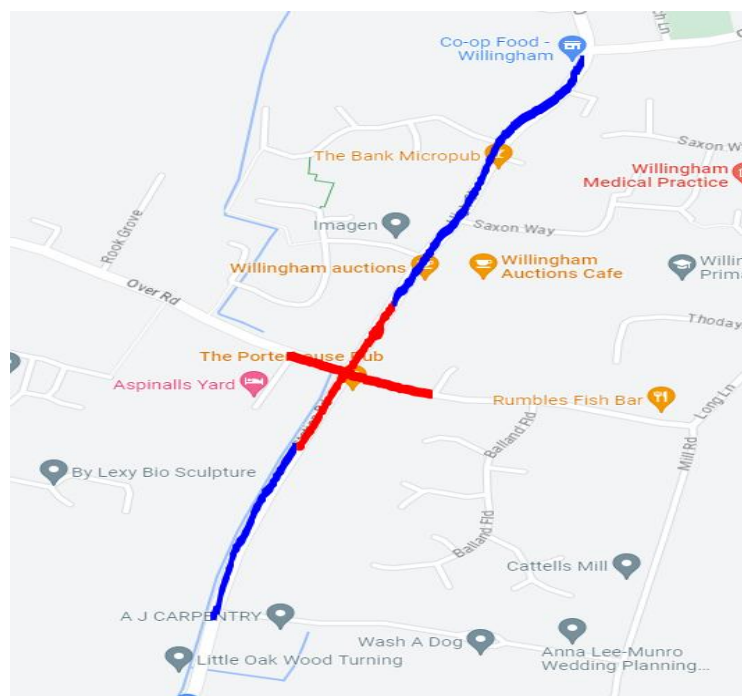
Frank Jordan,
Executive Director
**Transport Strategy & Network
Management**

New Shire Hall
Emery Crescent
Enterprise Campus
Alconbury Weald
PE28 4YE

To whom it may concern,

Notice of upcoming works - Willingham

I am writing to inform you about the forthcoming road resurfacing works that are programmed to be carried out on the 21/08/23 – 22/08/23. Following the recent refurbishment of the traffic signals and working in collaboration with our maintenance team, the road requires full resurfacing and white lining. This will include all arms on the approach to the junction from approximately 50m to the centre of the junction at Willingham Crossroads (Station Road – High Street – Over Road – Berrycroft). The extent of the works are shown on a map below. The works will be undertaken overnight between 19:00- 05:00 under a road closure.



Key: Blue = Access only, Red = closure area

The diversion route for the road closure will be as follows:

Willingham – Over Road – Willingham Road – **Over**: Willingham Road - Mill Road – King Street – Longstanton Road – Gravel Bridge Rd – **Longstanton**: Over Road – **Northstowe**: B1050 Station Road – **Willingham**: B1050 Station Road

Willingham: B1050 Station Road – **Northstowe & Longstanton**: B1050 Hattons Road – **Oakington & Westwick**: A1307 – Dry Drayton Road – Water Lane – Station Road – **Cottenham**: Oakington Road – Rampton Road – B1049 High Street – B1049 Twenty Pence Road – **Wilburton**: B1049 Twenty Pence Road – A1123 West End – **Haddenham**: A1123 New Road – A1123 Hop Row – A1421 Station Road – A1123 The Green – A1123 Hill Row Causeway – **Willingham**: B1050 Shelford's Road – B1050 Earith Road – B1050 High Street. And vice versa for B1050.

Willingham Berrycroft: B1050 High Street – B1050 Earith Road – B1050 Shelfords Road – **Haddenham**: A1123 Hill Row Causeway – A1123 The Green – A1421 Station Road – A1123 Hop Row – A1123 New Road – Wilburton: A1123 West End - B1049 Twenty Pence Road – Cottenham: B1049 Twenty Pence Road - B1049 High Street – Rampton Road – **Rampton**: High Street – **Willingham**: Rampton Road - Berrycroft

Access for residents will be maintained during the works; if you live inside the works area, please approach a site operative and explain where you live, they will allow you through. Please bear in mind that when laying the new surface there may be a short delay to gain access. The footpaths will be open. Pedestrians and cyclists (please dismount and walk through the works area), will still have access. Please follow all signs to navigate the site safely and follow any guidance from operatives.

Parking will not be permitted in the works area. Please ensure all vehicles have been removed from the works area before 7pm on the night of the works. Failure to remove the vehicles may delay the works proceeding, resulting in repeat visits to complete the works causing further disruption.

We appreciate your co-operation with the planned works and apologise for any disruption it may cause.

Should you have any questions or concerns about the proposed works, please contact me using the details provided above.

Yours sincerely,

Clare Andrew
Engineer
Traffic Signals & Systems Team
Transport Strategy & Network Management

My ref: G479/353/TDP 22-23

Your ref: G479/353/TDP 22-23

Date: 19/07/23
Contact: Clare Andrew
Telephone: 03450 455212

E Mail: signals@cambridgeshire.gov.uk

5 ELM WAY
WILLINGHAM
CB24 5JS

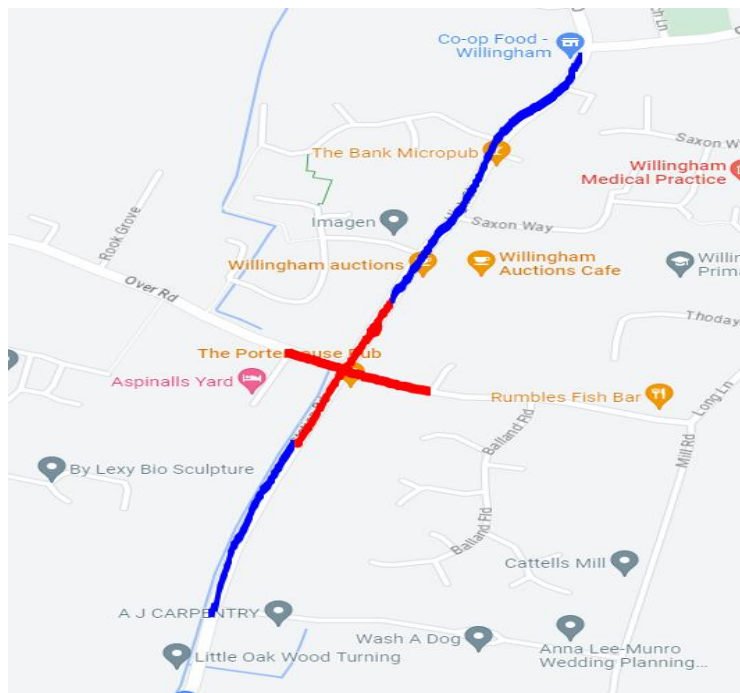
Frank Jordan,
Executive Director
**Transport Strategy & Network
Management**

New Shire Hall
Emery Crescent
Enterprise Campus
Alconbury Weald
PE28 4YE

To whom it may concern,

Notice of upcoming works - Willingham

I am writing to inform you about the forthcoming road resurfacing works that are programmed to be carried out on the 21/08/23 – 22/08/23. Following the recent refurbishment of the traffic signals and working in collaboration with our maintenance team, the road requires full resurfacing and white lining. This will include all arms on the approach to the junction from approximately 50m to the centre of the junction at Willingham Crossroads (Station Road – High Street – Over Road – Berrycroft). The extent of the works are shown on a map below. The works will be undertaken overnight between 19:00- 05:00 under a road closure.



Key: Blue = Access only, Red = closure area

The diversion route for the road closure will be as follows:

Willingham – Over Road – Willingham Road – **Over**: Willingham Road - Mill Road – King Street – Longstanton Road – Gravel Bridge Rd – **Longstanton**: Over Road – **Northstowe**: B1050 Station Road – **Willingham**: B1050 Station Road

Willingham: B1050 Station Road – **Northstowe & Longstanton**: B1050 Hattons Road – **Oakington & Westwick**: A1307 – Dry Drayton Road – Water Lane – Station Road – **Cottenham**: Oakington Road – Rampton Road – B1049 High Street – B1049 Twenty Pence Road – **Wilburton**: B1049 Twenty Pence Road – A1123 West End – **Haddenham**: A1123 New Road – A1123 Hop Row – A1421 Station Road – A1123 The Green – A1123 Hill Row Causeway – **Willingham**: B1050 Shelford's Road – B1050 Earith Road – B1050 High Street. And vice versa for B1050.

Willingham Berrycroft: B1050 High Street – B1050 Earith Road – B1050 Shelfords Road – **Haddenham**: A1123 Hill Row Causeway – A1123 The Green – A1421 Station Road – A1123 Hop Row – A1123 New Road – Wilburton: A1123 West End - B1049 Twenty Pence Road – Cottenham: B1049 Twenty Pence Road - B1049 High Street – Rampton Road – **Rampton**: High Street – **Willingham**: Rampton Road - Berrycroft

Access for residents will be maintained during the works; if you live inside the works area, please approach a site operative and explain where you live, they will allow you through. Please bear in mind that when laying the new surface there may be a short delay to gain access. The footpaths will be open. Pedestrians and cyclists (please dismount and walk through the works area), will still have access. Please follow all signs to navigate the site safely and follow any guidance from operatives.

Parking will not be permitted in the works area. Please ensure all vehicles have been removed from the works area before 7pm on the night of the works. Failure to remove the vehicles may delay the works proceeding, resulting in repeat visits to complete the works causing further disruption.

We appreciate your co-operation with the planned works and apologise for any disruption it may cause.

Should you have any questions or concerns about the proposed works, please contact me using the details provided above.

Yours sincerely,

Clare Andrew
Engineer
Traffic Signals & Systems Team
Transport Strategy & Network Management