

Important roadworks information

Dear Sir/Madam

A1 Wyboston to Buckden: resurfacing

I write to inform you that we will be carrying out essential resurfacing works on the A1 between the above locations. As part of this work, we will also renew faded road markings.

We plan to complete this work over **nine weeks**, from **Thursday 24 September** to **Friday 20 November**, working between the hours of **8pm to 6am** on weeknights, subject to weather conditions.

Due to the extensive amount of work on this project, we have split the works into four phases.

Diversion routes

Phase 1: A1 Wyboston Interchange, northbound exit slip road from Thursday 24 September to Tuesday 29 September (4 nights)

Northbound traffic wanting to leave the A1 at Wyboston will continue to the Hail Bridge junction and return southbound to the A1/A428 Wyboston Interchange. **(Diagram 1)**

Phase 2: A1 / A428 Wyboston Interchange, northbound and southbound entry slip roads from Wednesday 30 September to Monday 5 October (4 nights)

Traffic wanting to join the A1 northbound and southbound at the Wyboston Interchange will be diverted along the A428 eastbound onto the Barford Road to re-join the A1 at Tempsford to continue their journey. **(Diagram 2)**

Phase 3: A1 Wyboston Interchange, southbound exit slip road on Tuesday 6 October (1 night)

Southbound traffic wanting to leave the A1 at the Wyboston Interchange will continue to the Black Cat Roundabout and will return on the A1 northbound to the A1/A428 Wyboston interchange. **(Diagram 3)**

Phase 4: A1 Buckden Roundabout, southbound to A1/B645 St. Neots interchange from Monday 12 October to Friday 20 November (7 weeks)

Traffic will be diverted northbound on the A1 to join the A14 eastbound at junction 22 via Brampton Hut and the A1 southbound. At junction 23, traffic will then join the A1198 southbound, then the A428 westbound to re-join the A1 southbound at Wyboston Interchange. Residents who require access directly from the A1 southbound carriageway will be escorted through the works. **(Diagram 4)**

A diagram of the diversion routes can be found overleaf.

COVID19

Please be assured all our sites have strict safeguarding measures to prevent the spread of COVID19 and none of our sites are open to the public. We will be carrying out all works following safety guidelines set by the Government.

Find out more

To stay informed about all the latest major roadworks happening near you, visit www.gov.uk/government/organisations/highways-england to register for the latest alerts. If you have any enquiries please contact the Highways England Customer Contact Centre on 0300 123 5000, or by e-mail to info@highwaysengland.co.uk

Yours faithfully,



Sarah-Jayne Mason
Project Manager, Operations East, Scheme Delivery Team

Diagram 1: A1 northbound exit slip road diversion

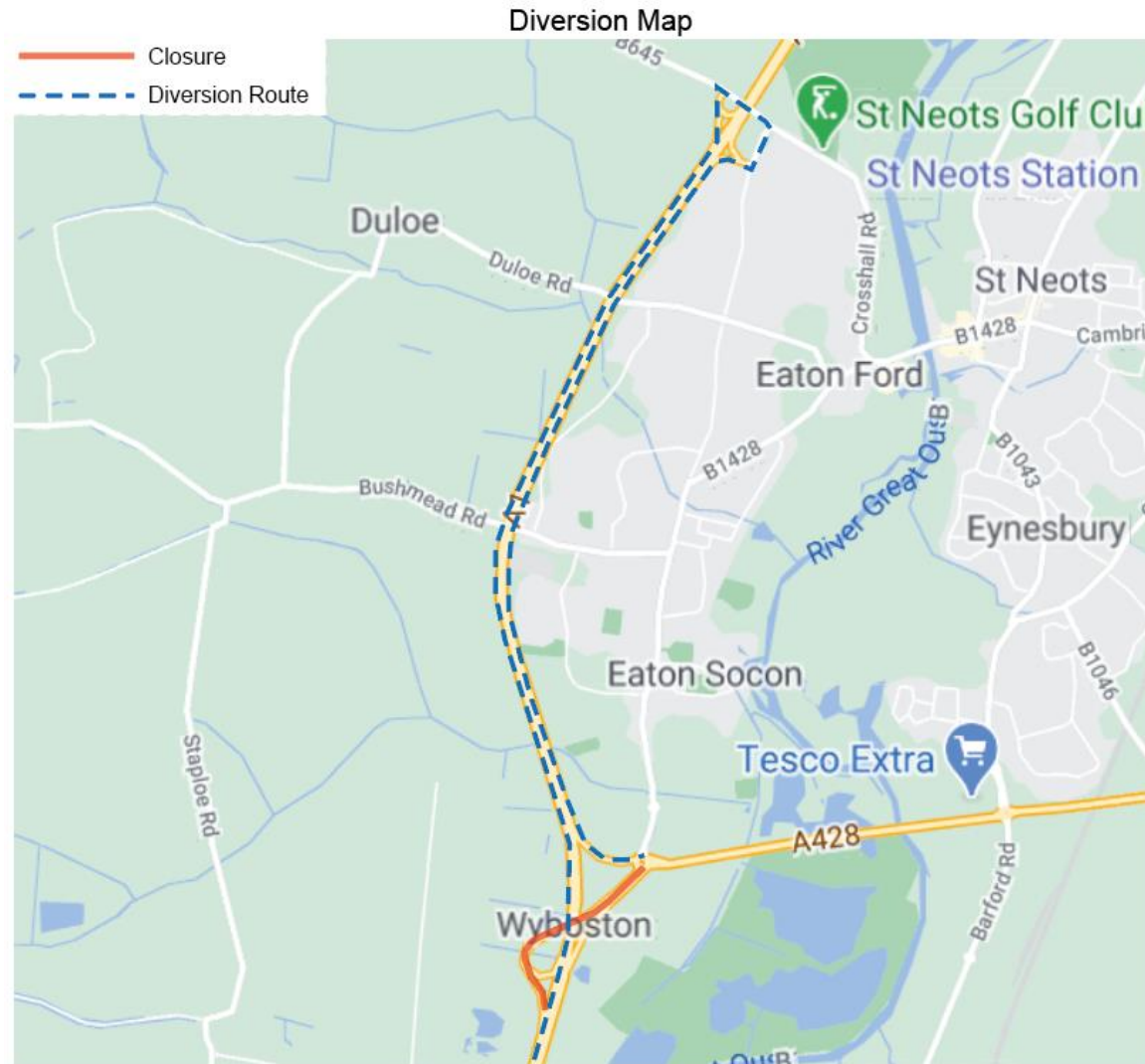


Diagram 2: A1/A428 northbound and southbound entry slip roads diversion

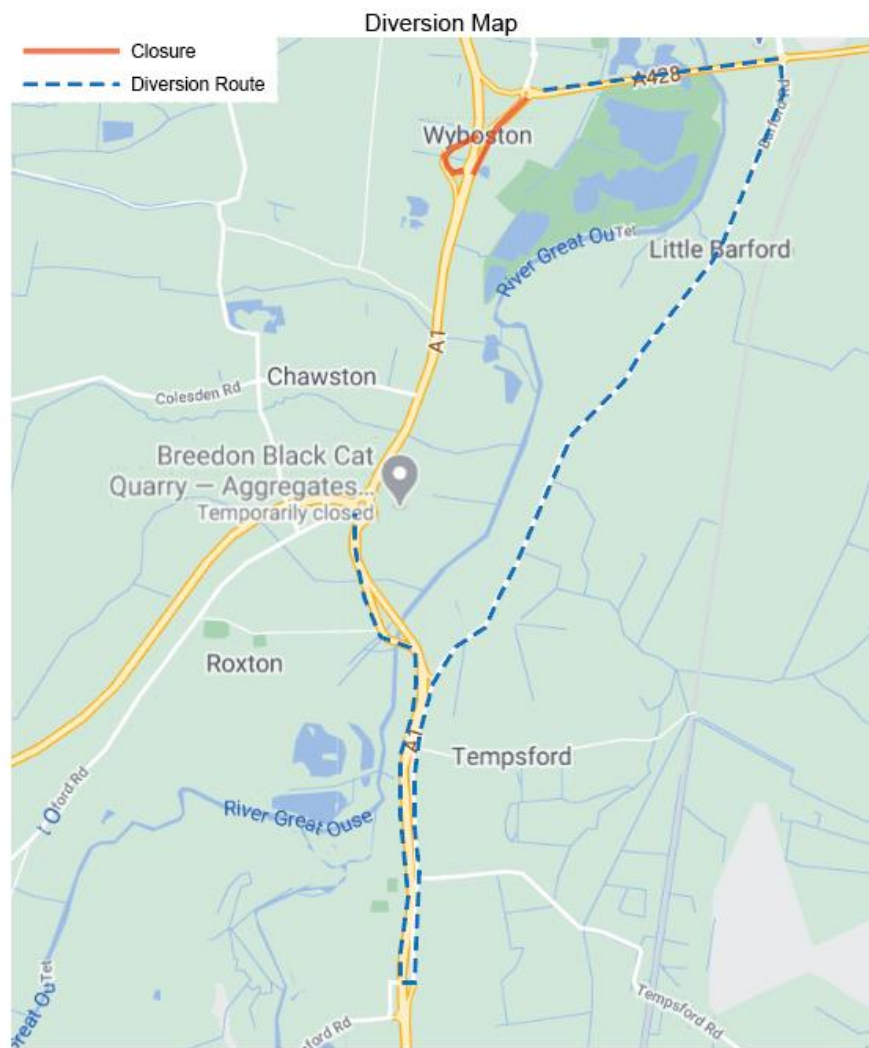


Diagram 3: A1 southbound exit slip road diversion

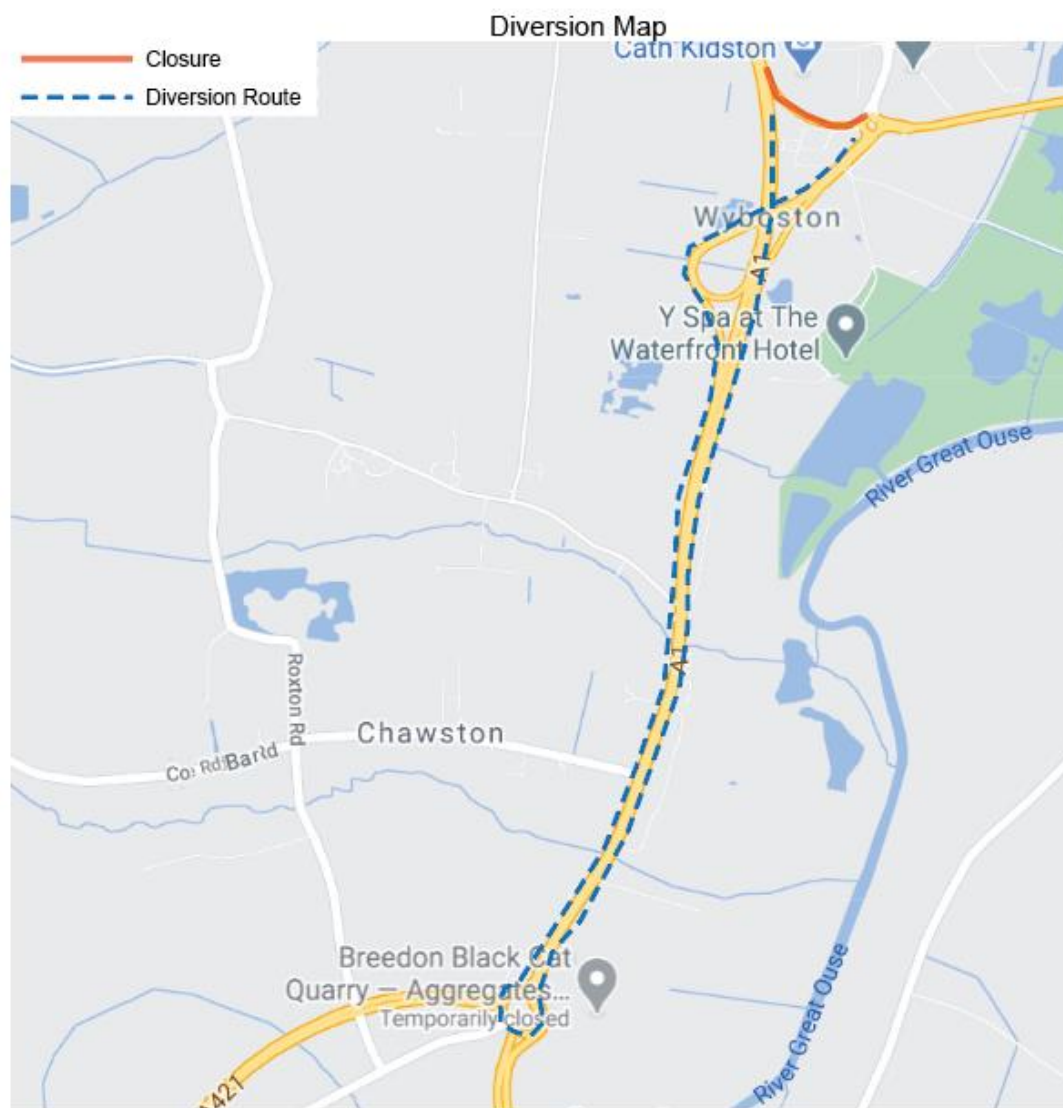


Diagram 4: A1 southbound Buckden Roundabout to A1/B645 St. Neots interchange

Diversion Map

